

**NOTICE!!**

**These documents have been scanned!**

**Do not place un-scanned documents beneath this notice!**

**Do not remove this notice from this file!**

GPO Jacket No. 560-102  
Print Order 61540  
Rise Business Services, LLC  
Job=AZ15 7/1/2019



Box Number= AZ15136



Claim Begin-End: AMC355345-AMC355346

**1 Initial Receipt**



AZ15136-9

AMC355012-AMC355391

**United States Department of the Interior**  
**Bureau of Land Management**  
BUSINESS & SUPPORT SVCS DIV  
222 N CENTRAL AVE  
PHOENIX, AZ 85004 -2203  
Phone: (602) 417-9200

## Receipt

No:

278617

Transaction #: 294217

Date of Transaction: 03/23/2001

CUSTOMER: ROCK CABIN MINING CO  
BOX 1318  
BLK CANYON CITY, AZ 85324

ENTERED INTO COMPUTER  
3/29/01  
3/27/01

LINE #	QTY	COMMODITY / SUBJECT / ACTION / PRODUCT	REMARKS	UNIT PRICE	TOTAL
1	6	IAC PRODUCTS / COPIES / CASEFILE/DOCUMENT COPIES / COPIES (B/W UP TO 11X17)-\$.13/P		\$0.13	\$0.78
2	2	LOCATABLE MINERALS / MINING CLAIMS-EARNED AND ADJUDICATED / CERT OF LOCATION SVC CHG \$10 (1930)		\$10.00	\$20.00
3	2	LOCATABLE MINERALS / MINING CLAIMS-EARNED AND ADJUDICATED / LOCATION FEE \$25 (1993)		\$25.00	\$50.00
4	2	LOCATABLE MINERALS / MINING CLAIMS-EARNED AND ADJUDICATED / MAINTENANCE FEE \$100 (1993)		\$100.00	\$200.00

**TOTAL: \$270.78**

## PAYMENT INFORMATION

1	AMOUNT: \$270.78	POSTMARKED: N/A
	TYPE: CHECK	RECEIVED: 03/23/2001
	CHECK NO: 1635	
	NAME: ROCK CABIN MINING CO BOX 1318 BLK CANYON CITY AZ 85324	

## REMARKS

800-422-4664

## CASE SERIAL NUMBER INFORMATION

TRNS #	LINE #	CASES
294217	2	AMC355345, AMC355346
294217	3	AMC355345, AMC355346
294217	4	AMC355345, AMC355346

This receipt was generated by the automated BLM Collections and Billings System and is a paper representation of a portion of the official electronic record contained therein.

**NOTICE!!**

**These documents have been scanned!**

**Do not place un-scanned documents beneath this notice!**

**Do not remove this notice from this file!**

GPO Jacket No. 560-102  
Print Order 61540  
Rise Business Services, LLC  
Job=AZ15 7/1/2019



Box Number= AZ15136



Claim Begin-End: AMC355345-AMC355346

**2 Correspondence**



AZ15136-9

AMC355012-AMC355391

**NO  
DOCUMENTS  
FOUND**

NO DOCUMENTS FOUND  
NO DOCUMENTS FOUND

**NOTICE!!**

**These documents have been scanned!**

**Do not place un-scanned documents beneath this notice!**

**Do not remove this notice from this file!**

GPO Jacket No. 560-102  
Print Order 61540  
Rise Business Services, LLC  
Job=AZ15 7/1/2019



Box Number= AZ15136



Claim Begin-End: AMC355345-AMC355346

**3 Transfers**



AZ15136-9

AMC355012-AMC355391

B: 4938 P: 237 02/19/2013 08:41:57 AM QCD  
Leslie M. Hoffman  
OFFICIAL RECORDS OF YAVAPAI COUNTY \$10.00  
EDWARD COLLINS 2013-0009459

B: 4938 P: 237 02/19/2013 08:41:57 AM QCD  
\$10.00 Page: 1 of 3 2013-0009459



B: 4951 P: 461 04/18/2013 02:02:25 PM CD  
2013-0022728 Page: 1 of 3  
Leslie M. Hoffman  
OFFICIAL RECORDS OF YAVAPAI COUNTY \$10.00  
EDWARD E COLLINS



Amc 355345

Fee
\$
\$4
\$5
\$1
\$

Recorded at the request of:

When Recorded, MAIL TO:

Edward E. Collins  
104 N. SUNAIRE DR.  
MESA, ARIZ 85205

QUITCLAIM Deed

GRANTOR

MARION HERSHNER

GRANTEE

TOM COLLINS

MINING CLAIM

AMC 355346

Sec. 32 TION R2E

Re Record to Add Exemption code A4

RECEIVED  
ELI AZ STATE OFFICE  
2013 AUG 22 P 3:03  
PHOENIX, ARIZONA

ENTERED  
AUG 27 2013  
BY: AT

Recording requested by: TOM COLLINS  
When recorded, mail to:  
Name: Edward E. Collins  
Address: 104 N. SUNAIRE DR  
City/State/Zip: MESA - AZ 85205  
Property Tax Parcel/Account Number: \_\_\_\_\_

Space above reserved for use by Recorder's Office

Document prepared by:

Name: MARION HERSTNER  
Address: PO Box 790  
City/State/Zip: BLACK CANYON CT. AZ 85324

## Quitclaim Deed

This Quitclaim Deed is made on 11-28-12, between  
MARION HERSTNER, Grantor, of 34850 PANABAMA CL.  
City of BLACK CANYON CITY, State of AZ 85324,  
and TOM COLLINS, Grantee, of \_\_\_\_\_  
City of \_\_\_\_\_, State of AZ.

For valuable consideration, the Grantor hereby quitclaims and transfers all right, title, and interest held by  
the Grantor in the following described real estate and improvements to the Grantee, and his or her heirs  
and assigns, to have and hold forever, located at MINING CLAIM NO. A ME 355346  
City of SECTION R2E, State of AZ

Subject to all easements, rights of way, protective covenants, and mineral reservations of record, if any.  
Taxes for the tax year of 2012 shall be prorated between the Grantor and Grantee as of the date of  
recording of this deed.

RECEIVED  
ELI AZ STATE OFFICE  
2013 AUG 22 P 3:02  
PHOENIX, ARIZONA

Dated: 11/28/12

Marion Hershner  
Signature of Grantor

Marion Hershner  
Name of Grantor

RECEIVED  
BLM AZ STATE OFFICE  
2013 AUG 22 P 3:02  
PHOENIX, ARIZONA

Shelly L. Mc Mahon  
Signature of Witness #1

Shelly L. Mc Mahon  
Printed Name of Witness #1

Sharon L. Mc Mahon  
Signature of Witness #2

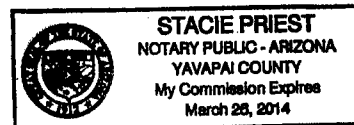
Sharon L. Mc Mahon  
Printed Name of Witness #2

State of Arizona County of Yavapai

On 11/28/12, the Grantor, Marion Hershner,

personally came before me and, being duly sworn, did state and prove that he/she is the person described in the above document and that he/she signed the above document in my presence.

Stacie Priest  
Notary Signature



Notary Public,

In and for the County of Yavapai State of Arizona

My commission expires: 3/26/14

Seal

Send all tax statements to Grantee.

NO. OF CLAIMS 1  
AMOUNT 10.00

★ NOVA QURIT INC. 2 (07-09) 2862590  
INIT. EPG

\*\* BLM-ASO\*\*

**United States Department of the Interior**  
**Bureau of Land Management**  
LANDS/RECREATION & PLANNING  
ONE N CENTRAL AVE  
PHOENIX, AZ 85004 -2203  
Phone: 602-417-9200

Receipt

No: 2862590

**Transaction #:** 2948475**Date of Transaction:** 08/22/2013**CUSTOMER:**

MARION HERSHNER  
PO BOX 790  
BLACK CANYON CITY, AZ 85324-0790 US

LINE #	QTY	DESCRIPTION	REMARKS	UNIT PRICE	TOTAL
1	1.00	LOCATABLE MINERALS / MINING CLAIMS- NOT NEW-UNADJUD, ONE AUTH NO. ONLY / MINING CLAIM MONEY RECEIVED <b>CASES:</b> AMC355346/\$10.00	TRF (1)	- n/a -	10.00
<b>TOTAL:</b>					<b>\$10.00</b>

PAYMENT INFORMATION			
1	AMOUNT:	10.00	POSTMARKED: N/A
	TYPE:	CASH	RECEIVED: 08/22/2013
	NAME:	COLLINS, TOM 104 N SUNAIRE DR 85205	

**REMARKS**

This receipt was generated by the automated BLM Collections and Billing System and is a paper representation of a portion of the official electronic record contained therein.

Recording Requested By:

When Recorded Mail To:

EDWARD E. COLLINS  
104 N. SONAIRE DR  
MESA AZ. 85205

QUIT-CLAIM DEED

For the consideration of TEN AND NO/100 DOLLARS, and other valuable considerations, I or we, Rock Cabin Mining, Robert Reaves & DUANE BARKUBEIN

hereby Quit-Claim to

MARION H. HERSTNER & EDWARD E. COLLINS


all right, title, or interest in the following described real property situate in Yavapai County, Arizona:

AMC 355346 Rock # 2  
N 1/2 SW 1/4 SW 1/4 Sec 32 T10N R2 E

DATED: 4-20-01

Rock Cabin Mining      Rock Cabin Mining  
Robert L. Reaves      Duane Barkubein

STATE OF ARIZONA      )  
County of Yavapai      ) ss.



This instrument was acknowledged and executed before me this 20 day of April 2001 by ~~Stacie Priest~~ Robert Reaves

My Commission Expires:  
March 26, 2002

Stacie Priest  
Notary Public


STATE OF ARIZONA      )  
County of      ) ss.

This instrument was acknowledged and executed before me this 20 day of April 2001 by ~~Stacie Priest~~ Duane Barkubein

My Commission Expires:  
March 26, 2002

Stacie Priest  
Notary Public

PHOENIX, ARIZONA



2001 APR 20 P 12:20

RECEIVED  
BLM STATE OFFICE

ENTERED IN COMPUTER

4/24/01 DMY/24/01

**United States Department of the Interior**  
**Bureau of Land Management**  
BUSINESS & SUPPORT SVCS DIV  
222 N CENTRAL AVE  
PHOENIX, AZ 85004 -2203  
Phone: (602) 417-9200

## Receipt

No:

293873

Transaction #: 309922

Date of Transaction: 04/20/2001

CUSTOMER: EDWARD E COLLINS  
104 N. SONAIRE DR.  
NACO, AZ 85620 - *Yuma, Az 85205*

LINE #	QTY	COMMODITY / SUBJECT / ACTION / PRODUCT	REMARKS	UNIT PRICE	TOTAL
1	1	LOCATABLE MINERALS / MINING CLAIMS-ACCOUNTS/UNADJUDICATED / MINING CLAIM MONEY RECEIVED (455)	TRF (1)	- n/a -	\$5.00
TOTAL:					\$5.00

## PAYMENT INFORMATION

1	AMOUNT:	\$5.00	POSTMARKED:	N/A
	TYPE:	CASH	RECEIVED:	04/20/2001
	NAME:	COLLINS, EDWARD E 104 N. SUNAIRE DR. NACO AZ 85620 <i>Yuma, Az 85205</i>		

## REMARKS

## CASE SERIAL NUMBER INFORMATION

TRNS #	LINE #	CASES
309922	1	AMC355346

This receipt was generated by the automated BLM Collections and Billings System and is a paper representation of a portion of the official electronic record contained therein.

**NOTICE!!**

**These documents have been scanned!**

**Do not place un-scanned documents beneath this notice!**

**Do not remove this notice from this file!**

GPO Jacket No. 560-102  
Print Order 61540  
Rise Business Services, LLC  
Job=AZ15 7/1/2019



Box Number= AZ15136



Claim Begin-End: AMC355345-AMC355346

**4 Annual Filings**



AZ15136-9

AMC355012-AMC355391

UNITED STATES  
DEPARTMENT OF THE INTERIOR  
BUREAU OF LAND MANAGEMENT  
**MAINTENANCE FEE WAIVER CERTIFICATION**

65

355345

FORM APPROVED  
OMB NO. 1004-0114  
Expires: January 31, 2020

SEE INSTRUCTIONS ON PAGE 2

1. This small miner waiver is filed for the assessment year beginning on September 1, 2019 and ending on September 1, 2020.
2. The undersigned and all related parties owned ten or fewer mining claims, mill, or tunnel sites located and maintained on Federal lands in the United States of America on September 1, 2019.
3. The undersigned have performed the assessment work required by law for each mining claim listed prior to filing this waiver and understand that by filing this form, the undersigned must file an affidavit of assessment work with the Bureau of Land Management (BLM) by the December 30th following the filing of this waiver.
4. The undersigned understand that if the assessment work obligation has not yet come due under 30 U.S.C. 28 (for those claims in their first assessment year only), a notice of intent to hold reciting this condition must be recorded by the December 30th following the filing of this waiver.
5. The undersigned understand that mill and tunnel sites may also be listed on this waiver and be waived from payment of the maintenance fee, and that a notice of intent to hold for these sites is required to be filed with the BLM by the December 30th following the filing of this waiver.
6. The undersigned understand and acknowledge that pursuant to 43 U.S.C. 1212 and 18 U.S.C. 1001, the filing or recording of a false, fictitious, or fraudulent document with the BLM may result in a fine of up to \$250,000, a prison term not to exceed five years, or both.
7. The mining claims, mill or tunnel sites for which this waiver from payment of the maintenance fees is requested are:

CLAIM OR SITE NAME	BLM RECORDATION SERIAL NUMBER
1. <u>ROCK # 2</u>	<u>✓ AMC 355346</u>
2.	
3.	
4.	
5.	
6.	
7.	
8.	
9.	
10.	

The owner(s) (claimants) of the above mining claims and sites are:

Edward E. Collins  
(Owner's Name - Please Print)  
104 N. SUNDALE DR  
(Owner's Mailing Address)

Edward E. Collins  
(Owner's Signature)  
ME SA AZ 85205  
(City) (State) (Zip Code)

TOM COLLINS  
(Owner's Name - Please Print)  
20416 E Twilight DR  
(Owner's Mailing Address)

TOM COLLINS  
(Owner's Signature)  
Queen Creek AZ 85142  
(City) (State) (Zip Code)

\_\_\_\_\_  
(Owner's Name - Please Print)  
\_\_\_\_\_  
(Owner's Mailing Address)

\_\_\_\_\_  
(Owner's Signature)  
\_\_\_\_\_  
(City) (State) (Zip Code)

2019 JUL 17 A 9 24  
(Owner's Name - Please Print)  
\_\_\_\_\_  
(Owner's Mailing Address)

RECEIVED  
(City) (State) (Zip Code)

(Continued on page 2)

ENTERED  
SEP 16 2019  
BY: Mr

nm  
h

(Owner's Name - Please Print)

(Owner's Signature)

(Owner's Mailing Address)

(City)

(State)

(Zip Code)

(Owner's Name - Please Print)

(Owner's Signature)

(Owner's Mailing Address)

(City)

(State)

(Zip Code)

(Owner's Name - Please Print)

(Owner's Signature)

(Owner's Mailing Address)

(City)

(State)

(Zip Code)

(Owner's Name - Please Print)

(Owner's Signature)

(Owner's Mailing Address)

(City)

(State)

(Zip Code)

18 U.S.C. 1001 and 43 U.S.C. 1212 make it a crime for any person knowingly and willfully to make to any department or agency of the United States any false, fictitious or fraudulent statements or representations as to any matter within its jurisdiction.

#### INSTRUCTIONS

1. This certification is made under the provisions of 43 U.S.C. § 1744 and 30 U.S.C. § 28-28k and the regulations thereunder (43 CFR Part 3830).
2. The claimant(s) must fill in the dates in paragraph 1 for the beginning and ending of the assessment year for which this waiver is sought.
3. The claimant(s) must fill in the date in paragraph 2 for the beginning of the assessment year for which this waiver is sought.
4. All claim and site names and BLM serial numbers must be listed for the mining claims, mill sites, and tunnel sites for which the waiver is sought.
5. All owners of the mining claims, mill sites, and tunnel sites and their addresses must be given.
6. This waiver form must be signed by all the claimants or their designated agent, in original form. If an agent is designated, a notarized designation of agent, signed by all of the claimants with proper address given, must be submitted with this waiver.
7. This form must be filed no later than September 1st for the upcoming assessment year in the BLM State Office where the mining claims or sites are recorded, or the waiver cannot be granted by the BLM. (Example: To obtain a waiver for the assessment year 2012, which begins on September 1, 2011, you must qualify for and file for a waiver no later than September 1, 2011, in the proper BLM State Office.)
8. For all mining claims which require assessment work, you must record an affidavit of labor on or before the December 30th immediately following the filing of this waiver. For all other mining claims or sites waived, you must record a notice of intent to hold on or before the December 30th immediately following the filing of this waiver.
9. Mill and tunnel sites may also be listed on this waiver and be waived from payment of the maintenance fee. A notice of intent to hold for these sites is required to be filed by the December 30th following the filing of this waiver.

PHOENIX, ARIZONA  
FOR OFFICIAL USE ONLY

2019 JUL 17 A 9:24

RECEIVED  
BLM AZ STATE OFFICE

UNITED STATES  
DEPARTMENT OF THE INTERIOR  
BUREAU OF LAND MANAGEMENT

83

355345

MAINTENANCE FEE WAIVER CERTIFICATION

FORM APPROVED  
OMB NO. 1004-0114  
Expires: January 31, 2020

SEE INSTRUCTIONS ON PAGE 2

1. This small miner waiver is filed for the assessment year beginning on September 1, 2018 and ending on September 1, 2019
2. The undersigned and all related parties owned ten or fewer mining claims, mill, or tunnel sites located and maintained on Federal lands in the United States of America on September 1, 2018.
3. The undersigned have performed the assessment work required by law for each mining claim listed prior to filing this waiver and understand that by filing this form, the undersigned must file an affidavit of assessment work with the Bureau of Land Management (BLM) by the December 30th following the filing of this waiver.
4. The undersigned understand that if the assessment work obligation has not yet come due under 30 U.S.C. 28 (for those claims in their first assessment year only), a notice of intent to hold reciting this condition must be recorded by the December 30th following the filing of this waiver.
5. The undersigned understand that mill and tunnel sites may also be listed on this waiver and be waived from payment of the maintenance fee, and that a notice of intent to hold for these sites is required to be filed with the BLM by the December 30th following the filing of this waiver.
6. The undersigned understand and acknowledge that pursuant to 43 U.S.C. 1212 and 18 U.S.C. 1001, the filing or recording of a false, fictitious, or fraudulent document with the BLM may result in a fine of up to \$250,000, a prison term not to exceed five years, or both.
7. The mining claims, mill or tunnel sites for which this waiver from payment of the maintenance fees is requested are:

CLAIM OR SITE NAME	BLM RECORDATION SERIAL NUMBER
1. <u>Rock #2</u>	<u>AMC 355346</u>
2.	
3.	
4.	
5.	
6.	
7.	
8.	
9.	
10.	

The owner(s) (claimants) of the above mining claims and sites are:

Edward E. Collins

(Owner's Name - Please Print)

104 N. SUNAIRE DR

(Owner's Mailing Address)

Edward E. Collins

(Owner's Signature)

MESA

(City)

AZ 85205

(State) (Zip Code)

Tom Collins

(Owner's Name - Please Print)

20416 E Twilight DR

(Owner's Mailing Address)

Tom Collins

(Owner's Signature)

Queen Creek

(City)

AZ 85142

(State) (Zip Code)

(Owner's Name - Please Print)

(Owner's Mailing Address)

(Owner's Signature)

(City)

(State) (Zip Code)

(Owner's Name - Please Print)

(Owner's Mailing Address)

(Owner's Signature)

(City)

(State) (Zip Code)

(Continued on page 2)

ENTERED  
SEP 05 2018  
BY: [Signature]

2018 JUL 12 A 9:17  
PHOENIX, ARIZONA  
RECEIVED  
OFFICE

[Signature]

(Owner's Name - Please Print)	(Owner's Signature)		
(Owner's Mailing Address)	(City)	(State)	(Zip Code)
(Owner's Name - Please Print)	(Owner's Signature)		
(Owner's Mailing Address)	(City)	(State)	(Zip Code)
(Owner's Name - Please Print)	(Owner's Signature)		
(Owner's Mailing Address)	(City)	(State)	(Zip Code)
(Owner's Name - Please Print)	(Owner's Signature)		
(Owner's Mailing Address)	(City)	(State)	(Zip Code)

18 U.S.C. 1001 and 43 U.S.C. 1212 make it a crime for any person knowingly and willfully to make to any department or agency of the United States any false, fictitious or fraudulent statements or representations as to any matter within its jurisdiction.

#### INSTRUCTIONS

1. This certification is made under the provisions of 43 U.S.C. § 1744 and 30 U.S.C. §28-28k and the regulations thereunder (43 CFR Part 3830).
2. The claimant(s) must fill in the dates in paragraph 1 for the beginning and ending of the assessment year for which this waiver is sought.
3. The claimant(s) must fill in the date in paragraph 2 for the beginning of the assessment year for which this waiver is sought.
4. All claim and site names and BLM serial numbers must be listed for the mining claims, mill sites, and tunnel sites for which the waiver is sought.
5. All owners of the mining claims, mill sites, and tunnel sites and their addresses must be given.
6. This waiver form must be signed by all the claimants or their designated agent, in original form. If an agent is designated, a notarized designation of agent, signed by all of the claimants with proper address given, must be submitted with this waiver.
7. This form must be filed no later than September 1st for the upcoming assessment year in the BLM State Office where the mining claims or sites are recorded, or the waiver cannot be granted by the BLM. (Example: To obtain a waiver for the assessment year 2012, which begins on September 1, 2011, you must qualify for and file for a waiver no later than September 1, 2011, in the proper BLM State Office.)
8. For all mining claims which require assessment work, you must record an affidavit of labor on or before the December 30th immediately following the filing of this waiver. For all other mining claims or sites waived, you must record a notice of intent to hold on or before the December 30th immediately following the filing of this waiver.
9. Mill and tunnel sites may also be listed on this waiver and be waived from payment of the maintenance fee. A notice of intent to hold for these sites is required to be filed by the December 30th following the filing of this waiver.

PHOENIX, ARIZONA  
 2018 JUL -2 A 9:17  
 RECEIVED  
 BLM STATE OFFICE

FOR OFFICIAL USE ONLY

When Recorded Return Document to:

EDWARD E. COLLINS  
104 N. SONAIRE DR  
MESA AZ  
85205

355345

☐ Check here if this is a change of address.

Telephone: \_\_\_\_\_

E-mail address: \_\_\_\_\_

### AFFIDAVIT OF PERFORMANCE OF ANNUAL WORK

1. State of Arizona, County of MARICOPA ss:

2. I (Name) EDWARD E. COLLINS

3. Reside at (Address) 104 N. SONAIRE DR

City MESA County MARICOPA

State AZ Zip 85205 being duly sworn, depose and say that I am a citizen of the United States, more than eighteen years of age, and that all of the facts set forth in this affidavit, subject to the provisions and penalties of 18 U.S.C. 1001 pertaining to the filing of false, fictitious, or fraudulent statements with the United States, are true and correct according to the best of my knowledge, information and belief.

4. Owner's name and address (If not shown in Items 1-3 above), \_\_\_\_\_

5. That I am personally acquainted with the mining claim(s). The work and improvements were made by and at the expense of the owner(s) of said claim(s). Said contiguous group of claims, listed on this document, are situated in the

\_\_\_\_\_ (optional) Mining District; YAVAPAI County, Arizona.


Line No.	AMC NUMBER	CLAIM/SITE NAME	COUNTY RECORDER DATA (If available)	TWP	RNG	SEC
1	<u>AME 355346</u>	<u>ROCK #2</u>		<u>2E</u>	<u>10N</u>	<u>32</u>
2						
3						
4						
5						
6						

Form: MCF108

Revised July 2014

Page 1 of 2

#4202532



BLM  
Date  
Stamp

RECEIVED  
BLM STATE OFFICE  
2018 JUL -2 A 9:17  
PHOENIX, ARIZONA

BLM Date Stamp	2018 JUL -2 A 9:17 PHOENIX, ARIZONA	RECEIVED STATE OFFICE
----------------------	--	--------------------------

7						
8						
9						
10						

6. That between the dates starting at 12 o'clock noon on September 1, 20 17 and ending at 12 o'clock noon on September 1, 20 18 at least \$ 175.00 dollars worth of work and improvements were done and performed upon said claim(s) or upon one or more of a contiguous group of claims for the benefit of all, wholly or partly outside of a contiguous group of claims for the benefit of all, not including the location work.

7. That the following persons were employed to perform the work and improvements described herein: \_\_\_\_\_

8. That the work and improvements performed were: ROAD WORK AND TRASH  
REMOVED

9. Dated: 29 JUNE 2018 Signature: Edward Eugene Collins

SUBSCRIBED AND SWORN TO before me, a Notary Public, this 29 day of JUNE 20 18

By: [Signature] Edward Eugene Collins

Notary Public [Signature]

My Commission Expires 2/15/19

Bureau of Land Management  
Arizona State Office  
[www.blm.gov/az](http://www.blm.gov/az)

No. of Claims: \_\_\_\_\_ x \$10 = \_\_\_\_\_  
Check No.: \_\_\_\_\_ Init. \_\_\_\_\_  
Receipt No.: \_\_\_\_\_  
For BLM Use Only



BARBARA KANE  
Notary Public - Arizona  
Maricopa County  
Expires 02/15/2019

Form: MCF108  
Revised July 2014  
Page 2 of 2

**United States Department of the Interior**  
**Bureau of Land Management**  
DIV OF LANDS, MINRLS & ENERGY  
ONE N CENTRAL AVE  
PHOENIX, AZ 85004 -4427  
Phone: 602-417-9200

Receipt

No: 4202532

**Transaction #:** 4317436  
**Date of Transaction:** 07/02/2018

CUSTOMER:

EDWARD E COLLINS  
104 N SUNAIRE  
MESA, AZ 85205-9023 US

LINE #	QTY	DESCRIPTION	REMARKS	UNIT PRICE	TOTAL
1	1.00	LOCATABLE MINERALS / MINING CLAIMS- NOT NEW-UNADJUD, ONE AUTH NO. ONLY / MINING CLAIM MONEY RECEIVED CASES: AMC355346/\$10.00	POL 2018/1 WAV	- n/a -	10.00
<b>TOTAL:</b>					<b>\$10.00</b>

PAYMENT INFORMATION				
1	AMOUNT:	10.00	POSTMARKED:	N/A
	TYPE:	CASH	RECEIVED:	07/02/2018
	NAME:	COLLINS, EDWARD E 104 N SUNAIRE MESA AZ 85205-9023 US		

REMARKS

This receipt was generated by the automated BLM Collections and Billing System and is a paper representation of a portion of the official electronic record contained therein.

UNITED STATES  
DEPARTMENT OF THE INTERIOR  
BUREAU OF LAND MANAGEMENT

MAINTENANCE FEE WAIVER CERTIFICATION

SEE INSTRUCTIONS ON PAGE 2

112  
4/11/17

355345  
FORM APPROVED  
OMB NO. 1004-0114  
Expires: October 31, 2016

1. This small miner waiver is filed for the assessment year beginning on September 1, 2017 and ending on September 1, 2018
2. The undersigned and all related parties owned ten or fewer mining claims, mill, or tunnel sites located and maintained on Federal lands in the United States of America on September 1, 2017.
3. The undersigned have performed the assessment work required by law for each mining claim listed prior to filing this waiver and understand that by filing this form, the undersigned must file an affidavit of assessment work with the Bureau of Land Management (BLM) by the December 30th following the filing of this waiver.
4. The undersigned understand that if the assessment work obligation has not yet come due under 30 U.S.C. 28 (for those claims in their first assessment year only), a notice of intent to hold reciting this condition must be recorded by the December 30th following the filing of this waiver.
5. The undersigned understand that mill and tunnel sites may also be listed on this waiver and be waived from payment of the maintenance fee, and that a notice of intent to hold for these sites is required to be filed with the BLM by the December 30th following the filing of this waiver.
6. The undersigned understand and acknowledge that pursuant to 43 U.S.C. 1212 and 18 U.S.C. 1001, the filing or recording of a false, fictitious, or fraudulent document with the BLM may result in a fine of up to \$250,000, a prison term not to exceed five years, or both.
7. The mining claims, mill or tunnel sites for which this waiver from payment of the maintenance fees is requested are:

CLAIM OR SITE NAME	BLM RECORDATION SERIAL NUMBER
1. ROCK #2	AMC 355346
2.	
3.	
4.	
5.	
6.	
7.	
8.	
9.	
10.	

The owner(s) (claimants) of the above mining claims and sites are:

Edward E. Collins  
(Owner's Name - Please Print)  
104 N. SNAIRE DR  
(Owner's Mailing Address)

Edward E. Collins  
(Owner's Signature)  
MESA A2 85205  
(City) (State) (Zip Code)

Tom Collins  
(Owner's Name - Please Print)  
20416 E Twilight Dr  
(Owner's Mailing Address)

Tom Collins  
(Owner's Signature)  
Queen Creek AZ 85142  
(City) (State) (Zip Code)

(Owner's Name - Please Print)  
(Owner's Mailing Address)

(Owner's Signature)  
(City) (State) (Zip Code)

483  
(Owner's Name - Please Print)  
(Owner's Mailing Address)

(Owner's Signature)  
(City) (State) (Zip Code)

(Continued on page 2)

483  
ENTERED  
AUG 31 2017  
BY: [Signature]

RECEIVED  
BLM AZ STATE OFFICE  
2017 AUG - 2 A 9:21  
PHOENIX, ARIZONA

NW/PM

(Owner's Name - Please Print)	(Owner's Signature)		
(Owner's Mailing Address)	(City)	(State)	(Zip Code)
(Owner's Name - Please Print)	(Owner's Signature)		
(Owner's Mailing Address)	(City)	(State)	(Zip Code)
(Owner's Name - Please Print)	(Owner's Signature)		
(Owner's Mailing Address)	(City)	(State)	(Zip Code)
(Owner's Name - Please Print)	(Owner's Signature)		
(Owner's Mailing Address)	(City)	(State)	(Zip Code)

18 U.S.C. 1001 and 43 U.S.C. 1212 make it a crime for any person knowingly and willfully to make to any department or agency of the United States any false, fictitious or fraudulent statements or representations as to any matter within its jurisdiction.

#### INSTRUCTIONS

1. This certification is made under the provisions of 43 U.S.C. § 1744 and 30 U.S.C. §28-28k and the regulations thereunder (43 CFR Part 3830).
2. The claimant(s) must fill in the dates in paragraph 1 for the beginning and ending of the assessment year for which this waiver is sought.
3. The claimant(s) must fill in the date in paragraph 2 for the beginning of the assessment year for which this waiver is sought.
4. All claim and site names and BLM serial numbers must be listed for the mining claims, mill sites, and tunnel sites for which the waiver is sought.
5. All owners of the mining claims, mill sites, and tunnel sites and their addresses must be given.
6. This waiver form must be signed by all the claimants or their designated agent, in original form. If an agent is designated, a notarized designation of agent, signed by all of the claimants with proper address given, must be submitted with this waiver.
7. This form must be filed no later than September 1st for the upcoming assessment year in the BLM State Office where the mining claims or sites are recorded, or the waiver cannot be granted by the BLM. (Example: To obtain a waiver for the assessment year 2012, which begins on September 1, 2011, you must qualify for and file for a waiver no later than September 1, 2011, in the proper BLM State Office.)
8. For all mining claims which require assessment work, you must record an affidavit of labor on or before the December 30th immediately following the filing of this waiver. For all other mining claims or sites waived, you must record a notice of intent to hold on or before the December 30th immediately following the filing of this waiver.
9. Mill and tunnel sites may also be listed on this waiver and be waived from payment of the maintenance fee. A notice of intent to hold for these sites is required to be filed by the December 30th following the filing of this waiver.

PHOENIX, ARIZONA  
 2011 AUG - 2 A 9 21  
 BLM AZ STATE OFFICE  
 RECEIVED

FOR OFFICIAL USE ONLY

When Recorded Return Document to:

EDWARD E. COLLINS  
104 N. SUNAIRE DR  
MESA AZ  
85205

355345

☐ Check here if this is a change of address.

Telephone: \_\_\_\_\_

E-mail address: \_\_\_\_\_

### AFFIDAVIT OF PERFORMANCE OF ANNUAL WORK

1. State of Arizona, County of MARICOPA ss:

2. I (Name) EDWARD E. COLLINS

3. Reside at (Address) 104 N. SUNAIRE DR

City MESA County MARICOPA

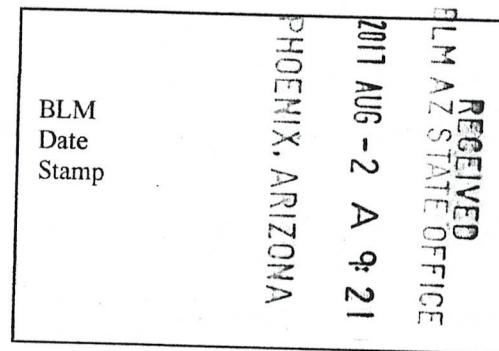
State AZ Zip 85205 being duly sworn, depose and say that I am a citizen of the United States, more than eighteen years of age, and that all of the facts set forth in this affidavit, subject to the provisions and penalties of 18 U.S.C. 1001 pertaining to the filing of false, fictitious, or fraudulent statements with the United States, are true and correct according to the best of my knowledge, information and belief.

4. Owner's name and address (If not shown in Items 1-3 above), \_\_\_\_\_

5. That I am personally acquainted with the mining claim(s). The work and improvements were made by and at the expense of the owner(s) of said claim(s). Said contiguous group of claims, listed on this document, are situated in the

(optional) Mining District: YAVAPAI County, Arizona.


Line No.	AMC NUMBER	CLAIM/SITE NAME	COUNTY RECORDER DATA (If available)	TWP	RNG	SEC
1	<u>AMC 355346</u>	<u>Rock #2</u>		<u>2E</u>	<u>10 N</u>	<u>32</u>
2						
3						
4						
5						
6						



Form: MCF108

Revised July 2014

Page 1 of 2



RECEIVED BLM AZ STATE OFFICE 2017 AUG - 2 A 9:21 PHOENIX, ARIZONA	BLM Date Stamp
--	----------------------

7						
8						
9						
10						

6. That between the dates starting at 12 o'clock noon on September 1, 20 16 and ending at 12 o'clock noon on September 1, 20 17 at least \$ 150.00 dollars worth of work and improvements were done and performed upon said claim(s) or upon one or more of a contiguous group of claims for the benefit of all, wholly or partly outside of a contiguous group of claims for the benefit of all, not including the location work.

7. That the following persons were employed to perform the work and improvements described herein: \_\_\_\_\_


8. That the work and improvements performed were: ROADWORK & TRASH REMOVED

9. Dated: 8/1/17 Signature: Edward G. Collins

SUBSCRIBED AND SWORN TO before me, a Notary Public, this 1<sup>st</sup> day of August 20 17

By: Edward G. Collins  
Notary Public

My Commission Expires 11/12/18



Bureau of Land Management  
Arizona State Office  
[www.blm.gov/az](http://www.blm.gov/az)

No. of Claims: <u>1</u>	x \$10 = <u>10</u>
Check No.: <u>CASH</u>	Init. <u>YHC</u>
Receipt No.: <u>3917512</u>	
For BLM Use Only	

**United States Department of the Interior**  
**Bureau of Land Management**  
DIV OF LANDS, MINRLS & ENERGY  
ONE N CENTRAL AVE  
PHOENIX, AZ 85004 -4427  
Phone: 602-417-9200

Receipt

No: 3917512

<b>Transaction #:</b> 4026978	
<b>Date of Transaction:</b> 08/02/2017	
CUSTOMER:	
	EDWARD E COLLINS 104 N SUNAIRE MESA, AZ 85205-9023 US

LINE #	QTY	DESCRIPTION	REMARKS	UNIT PRICE	TOTAL
1	1.00	LOCATABLE MINERALS / MINING CLAIMS- NOT NEW-UNADJUD, ONE AUTH NO. ONLY / MINING CLAIM MONEY RECEIVED CASES: AMC355346/\$10.00	POL 2017/1 WAV	- n/a -	10.00
TOTAL:					\$10.00

PAYMENT INFORMATION				
1	AMOUNT:	10.00	POSTMARKED:	N/A
	TYPE:	CASH	RECEIVED:	08/02/2017
	NAME:	COLLINS, EDWARD E 104 N SUNAIRE MESA AZ 85205-9023 US		

REMARKS

This receipt was generated by the automated BLM Collections and Billing System and is a paper representation of a portion of the official electronic record contained therein.

UNITED STATES  
DEPARTMENT OF THE INTERIOR  
BUREAU OF LAND MANAGEMENT  
**MAINTENANCE FEE WAIVER CERTIFICATION**

92

PER  
355345  
FORM APPROVED  
OMB NO. 1004-0114  
Expires: October 31, 2016

SEE INSTRUCTIONS ON PAGE 2

1. This small miner waiver is filed for the assessment year beginning on September 1, 2016 and ending on September 1, 2017.
2. The undersigned and all related parties owned ten or fewer mining claims, mill, or tunnel sites located and maintained on Federal lands in the United States of America on September 1, 2016.
3. The undersigned have performed the assessment work required by law for each mining claim listed prior to filing this waiver and understand that by filing this form, the undersigned must file an affidavit of assessment work with the Bureau of Land Management (BLM) by the December 30th following the filing of this waiver.
4. The undersigned understand that if the assessment work obligation has not yet come due under 30 U.S.C. 28 (for those claims in their first assessment year only), a notice of intent to hold reciting this condition must be recorded by the December 30th following the filing of this waiver.
5. The undersigned understand that mill and tunnel sites may also be listed on this waiver and be waived from payment of the maintenance fee, and that a notice of intent to hold for these sites is required to be filed with the BLM by the December 30th following the filing of this waiver.
6. The undersigned understand and acknowledge that pursuant to 43 U.S.C. 1212 and 18 U.S.C. 1001, the filing or recording of a false, fictitious, or fraudulent document with the BLM may result in a fine of up to \$250,000, a prison term not to exceed five years, or both.
7. The mining claims, mill or tunnel sites for which this waiver from payment of the maintenance fees is requested are:

CLAIM OR SITE NAME	BLM RECORDATION SERIAL NUMBER
1. <u>Rock #2</u>	<u>AMC 355346</u>
2.	
3.	
4.	
5.	
6.	
7.	
8.	

The owner(s) (claimants) of the above mining claims and sites are:

Edward E. Collins  
(Owner's Name - Please Print)  
104 N. SUNAIRE DR  
(Owner's Mailing Address)

Edward E. Collins  
(Owner's Signature)  
MESA AZ 85205  
(City) (State) (Zip Code)

Tom Collins  
(Owner's Name - Please Print)  
20416 E. Twilight Dr  
(Owner's Mailing Address)

Tom Collins  
(Owner's Signature)  
Queen Creek AZ 85192  
(City) (State) (Zip Code)

\_\_\_\_\_  
(Owner's Name - Please Print)  
\_\_\_\_\_  
(Owner's Mailing Address)

\_\_\_\_\_  
(Owner's Signature)  
\_\_\_\_\_  
(City) (State) (Zip Code)

\_\_\_\_\_  
(Owner's Name - Please Print)  
\_\_\_\_\_  
(Owner's Mailing Address)

\_\_\_\_\_  
(Owner's Signature)  
\_\_\_\_\_  
(City) (State) (Zip Code)

(Continued on page 2)

ENTERED  
483  
AUG 30 2016  
BY: km

NW  
km

(Owner's Name - Please Print)	(Owner's Signature)		
(Owner's Mailing Address)	(City)	(State)	(Zip Code)
(Owner's Name - Please Print)	(Owner's Signature)		
(Owner's Mailing Address)	(City)	(State)	(Zip Code)
(Owner's Name - Please Print)	(Owner's Signature)		
(Owner's Mailing Address)	(City)	(State)	(Zip Code)
(Owner's Name - Please Print)	(Owner's Signature)		
(Owner's Mailing Address)	(City)	(State)	(Zip Code)

18 U.S.C. 1001 and 43 U.S.C. 1212 make it a crime for any person knowingly and willfully to make to any department or agency of the United States any false, fictitious or fraudulent statements or representations as to any matter within its jurisdiction.

#### INSTRUCTIONS

1. This certification is made under the provisions of 43 U.S.C. § 1744 and 30 U.S.C. §28-28k and the regulations thereunder (43 CFR Part 3830).
2. The claimant(s) must fill in the dates in paragraph 1 for the beginning and ending of the assessment year for which this waiver is sought.
3. The claimant(s) must fill in the date in paragraph 2 for the beginning of the assessment year for which this waiver is sought.
4. All claim and site names and BLM serial numbers must be listed for the mining claims, mill sites, and tunnel sites for which the waiver is sought.
5. All owners of the mining claims, mill sites, and tunnel sites and their addresses must be given.
6. This waiver form must be signed by all the claimants or their designated agent, in original form. If an agent is designated, a notarized designation of agent, signed by all of the claimants with proper address given, must be submitted with this waiver.
7. This form must be filed no later than September 1st for the upcoming assessment year in the BLM State Office where the mining claims or sites are recorded, or the waiver cannot be granted by the BLM. (Example: To obtain a waiver for the assessment year 2012, which begins on September 1, 2011, you must qualify for and file for a waiver no later than September 1, 2011, in the proper BLM State Office.)
8. For all mining claims which require assessment work, you must record an affidavit of labor on or before the December 30th immediately following the filing of this waiver. For all other mining claims or sites waived, you must record a notice of intent to hold on or before the December 30th immediately following the filing of this waiver.
9. Mill and tunnel sites may also be listed on this waiver and be waived from payment of the maintenance fee. A notice of intent to hold for these sites is required to be filed by the December 30th following the filing of this waiver.

FOR OFFICIAL USE ONLY

When Recorded Return Document to:

EDWARD E. COLLINS  
104 N. SUNAIRE DR  
ME SA AZ  
85205

355345

☐ Check here if this is a change of address.

Telephone: \_\_\_\_\_

E-mail address: \_\_\_\_\_

**AFFIDAVIT OF PERFORMANCE OF ANNUAL WORK**

1. State of Arizona, County of MARICOPA ss:

2. I (Name) EDWARD E. COLLINS

3. Reside at (Address) 104 N. SUNAIRE DR

City ME SA County MARICOPA

State AZ Zip 85205 being duly sworn, depose and say that I am a citizen of the United States, more than eighteen years of age, and that all of the facts set forth in this affidavit, subject to the provisions and penalties of 18 U.S.C. 1001 pertaining to the filing of false, fictitious, or fraudulent statements with the United States, are true and correct according to the best of my knowledge, information and belief.

4. Owner's name and address (If not shown in Items 1-3 above). \_\_\_\_\_

5. That I am personally acquainted with the mining claim(s). The work and improvements were made by and at the expense of the owner(s) of said claim(s). Said contiguous group of claims, listed on this document, are situated in the

(optional) Mining District; YAVAPAI County, Arizona.

Line No.	AMC NUMBER	CLAIM/SITE NAME	COUNTY RECORDER DATA (If available)	TWP	RNG	SEC
1	<u>AMC 355346</u>	<u>Rock #2</u>		<u>2E</u>	<u>10N</u>	<u>32</u>
2						
3						
4						
5						
6						

Form: MCF108

Revised Jan. 2006

Page 1 of 2



BLM  
Date  
Stamp

2016 JUL 13 A 11:11  
PHOENIX, ARIZONA

7						
8						
9						
10						

6. That between the dates starting at 12 o'clock noon on September 1, 20 \_\_\_\_ and ending at 12 o'clock noon on September 1, 20 \_\_\_\_ at least \$ \_\_\_\_\_ dollars worth of work and improvements were done and performed upon said claim(s) or upon one or more of a contiguous group of claims for the benefit of all, wholly or partly outside of a contiguous group of claims for the benefit of all, not including the location work.

7. That the following persons were employed to perform the work and improvements described herein: \_\_\_\_\_

8. That the work and improvements performed were: ROAD WORK + TRASH REMOVAL


9. Dated: 7-13-16 Signature: [Signature]

SUBSCRIBED AND SWORN TO before me, a Notary Public, this 13 day of July 20 16

By: Craig Thompson

Notary Public Craig Thompson

My Commission Expires 3-16-19



Bureau of Land Management  
Arizona State Office  
[www.az.blm.gov](http://www.az.blm.gov)

No. of Claims: 1 x \$10 = 10<sup>00</sup>  
Check No.: CASH-Init. PER  
Receipt No.: 3605514  
For BLM Use Only

**United States Department of the Interior**  
**Bureau of Land Management**  
DIV OF LANDS, MINRLS & ENERGY  
ONE N CENTRAL AVE  
PHOENIX, AZ 85004 -4427  
Phone: 602-417-9200

Receipt

No: 3605514

<b>Transaction #:</b> 3708957	
<b>Date of Transaction:</b> 07/13/2016	
<b>CUSTOMER:</b>	
	EDWARD E COLLINS 104 N SUNAIRE MESA, AZ 85205-9023 US

LINE #	QTY	DESCRIPTION	REMARKS	UNIT PRICE	TOTAL
1	1.00	LOCATABLE MINERALS / MINING CLAIMS-NOT NEW-UNADJUD, ONE AUTH NO. ONLY / MINING CLAIM MONEY RECEIVED CASES: AMC355346/\$10.00	2017 WAIVER/2016 AFFADAVIT/1	- n/a -	10.00
<b>TOTAL:</b>					<b>\$10.00</b>

PAYMENT INFORMATION				
1	AMOUNT:	10.00	POSTMARKED:	N/A
	TYPE:	CASH	RECEIVED:	07/13/2016
	NAME:	COLLINS, EDWARD E 104 N SUNAIRE MESA AZ 85205-9023 US		

REMARKS

This receipt was generated by the automated BLM Collections and Billing System and is a paper representation of a portion of the official electronic record contained therein.

UNITED STATES  
DEPARTMENT OF THE INTERIOR  
BUREAU OF LAND MANAGEMENT

432

AMC 355345

MAINTENANCE FEE WAIVER CERTIFICATION

*[Handwritten signature]*

FORM APPROVED  
OMB NO. 1004-0114  
Expires: October 31, 2016

SEE INSTRUCTIONS ON PAGE 2

1. This small miner waiver is filed for the assessment year beginning on September 1, 2015 and ending on September 1, 2016.
2. The undersigned and all related parties owned ten or fewer mining claims, mill, or tunnel sites located and maintained on Federal lands in the United States of America on September 1, 2015.
3. The undersigned have performed the assessment work required by law for each mining claim listed prior to filing this waiver and understand that by filing this form, the undersigned must file an affidavit of assessment work with the Bureau of Land Management (BLM) by the December 30th following the filing of this waiver.
4. The undersigned understand that if the assessment work obligation has not yet come due under 30 U.S.C. 28 (for those claims in their first assessment year only), a notice of intent to hold reciting this condition must be recorded by the December 30th following the filing of this waiver.
5. The undersigned understand that mill and tunnel sites may also be listed on this waiver and be waived from payment of the maintenance fee, and that a notice of intent to hold for these sites is required to be filed with the BLM by the December 30th following the filing of this waiver.
6. The undersigned understand and acknowledge that pursuant to 43 U.S.C. 1212 and 18 U.S.C. 1001, the filing or recording of a false, fictitious, or fraudulent document with the BLM may result in a fine of up to \$250,000, a prison term not to exceed five years, or both.
7. The mining claims, mill or tunnel sites for which this waiver from payment of the maintenance fees is requested are:

CLAIM OR SITE NAME	BLM RECORDATION SERIAL NUMBER
1. <u>Rock #2</u>	<u>AMC 355346</u> ✓
2.	
3.	
4.	
5.	
6.	
7.	
8.	
9.	
10.	

The owner(s) (claimants) of the above mining claims and sites are:

<u>Edward E. Collins</u> ✓ (Owner's Name - Please Print) <u>104 N. SONAIRE DR</u> (Owner's Mailing Address)	<u>Edward E. Collins</u> (Owner's Signature) <u>ME SA</u> <u>AZ</u> <u>85205</u> (City) (State) (Zip Code)
<u>Tom Collins</u> ✓ (Owner's Name - Please Print) <u>20416 E Twilight DR</u> (Owner's Mailing Address)	<u>Tom Collins</u> (Owner's Signature) <u>Queen Creek</u> <u>AZ</u> <u>85142</u> (City) (State) (Zip Code)
 (Owner's Name - Please Print)	<u>AC 483</u> <b>ENTERED SEP 09 2015</b> <u>PB</u> <u>NW CHECK</u> (City) (State) (Zip Code)
 (Owner's Mailing Address)	<u>PHOENIX, ARIZONA</u> (Owner's Signature)
 (Owner's Name - Please Print)	<u>2015 AUG 25 A 10:21</u> (Owner's Signature)
 (Owner's Mailing Address)	<u>RECEIVED BLM AZ STATE OFFICE</u> (City) (State) (Zip Code)

(Owner's Name - Please Print)

(Owner's Signature)

(Owner's Mailing Address)

(City)

(State)

(Zip Code)

(Owner's Name - Please Print)

(Owner's Signature)

(Owner's Mailing Address)

(City)

(State)

(Zip Code)

(Owner's Name - Please Print)

(Owner's Signature)

(Owner's Mailing Address)

(City)

(State)

(Zip Code)

(Owner's Name - Please Print)

(Owner's Signature)

(Owner's Mailing Address)

(City)

(State)

(Zip Code)

18 U.S.C. 1001 and 43 U.S.C. 1212 make it a crime for any person knowingly and willfully to make to any department or agency of the United States any false, fictitious or fraudulent statements or representations as to any matter within its jurisdiction.

#### INSTRUCTIONS

1. This certification is made under the provisions of 43 U.S.C. § 1744 and 30 U.S.C. §28-28k and the regulations thereunder (43 CFR Part 3830).
2. The claimant(s) must fill in the dates in paragraph 1 for the beginning and ending of the assessment year for which this waiver is sought.
3. The claimant(s) must fill in the date in paragraph 2 for the beginning of the assessment year for which this waiver is sought.
4. All claim and site names and BLM serial numbers must be listed for the mining claims, mill sites, and tunnel sites for which the waiver is sought.
5. All owners of the mining claims, mill sites, and tunnel sites and their addresses must be given.
6. This waiver form must be signed by all the claimants or their designated agent, in original form. If an agent is designated, a notarized designation of agent, signed by all of the claimants with proper address given, must be submitted with this waiver.
7. This form must be filed no later than September 1st for the upcoming assessment year in the BLM State Office where the mining claims or sites are recorded, or the waiver cannot be granted by the BLM. (Example: To obtain a waiver for the assessment year 2012, which begins on September 1, 2011, you must qualify for and file for a waiver no later than September 1, 2011, in the proper BLM State Office.)
8. For all mining claims which require assessment work, you must record an affidavit of labor on or before the December 30th immediately following the filing of this waiver. For all other mining claims or sites waived, you must record a notice of intent to hold on or before the December 30th immediately following the filing of this waiver.
9. Mill and tunnel sites may also be listed on this waiver and be waived from payment of the maintenance fee. A notice of intent to hold for these sites is required to be filed by the December 30th following the filing of this waiver.

PHOENIX, ARIZONA

2015 AUG 25 A 10:21

RECEIVED  
BLM AZ STATE OFFICE

FOR OFFICIAL USE ONLY

355345

When Recorded, Return Document to:

EDWARD E. COLLINS  
104 N. SUNAIRE DR  
MESA AZ  
85205

☐ Check here if this is a change of address.

Telephone: \_\_\_\_\_

E-mail address: \_\_\_\_\_

## AFFIDAVIT OF PERFORMANCE OF ANNUAL WORK

1. State of Arizona, County of MARICOPA ss:2. I (Name) EDWARD E. COLLINS3. Reside at (Address) 104 N. SUNAIRE DRCity MESA County MARICOPA

State AZ Zip 85205 being duly sworn, depose and say that I am a citizen of the United States, more than eighteen years of age, and that all of the facts set forth in this affidavit, subject to the provisions and penalties of 18 U.S.C. 1001 pertaining to the filing of false, fictitious, or fraudulent statements with the United States, are true and correct according to the best of my knowledge, information and belief.

4. Owner's name and address (If not shown in Items 1-3 above). \_\_\_\_\_

5. That I am personally acquainted with the mining claim(s). The work and improvements were made by and at the expense of the owner(s) of said claim(s). Said contiguous group of claims, listed on this document, are situated in the

(optional) Mining District; YAVAPAI County, Arizona.

Line No.	AMC NUMBER	CLAIM/SITE NAME	COUNTY RECORDER DATA (If available)	TWP	RNG	SEC
1	<u>ACM 355346</u>	<u>Rock #2</u>		<u>2 E</u>	<u>10 N</u>	<u>32</u>
2						
3						
4						
5						
6						

BLM  
Date  
Stamp

RECEIVED  
 CLM AZ STATE OFFICE  
 215 AUG 25 A 10:21  
 PHOENIX, ARIZONA

Form: MCF108

Revised Jan. 2006

Page 1 of 2

ENTERED  
 AUG 26 2015  
 BY: RAM

AFFIDAVIT OF PERFORMANCE OF ANNUAL WORK – page 2

RECEIVED  
BLM AZ STATE OFFICE  
2015 AUG 25 A 10:21  
PHOENIX, ARIZONA  
BLM  
Date  
Stamp

7						
8						
9						
10						

6. That between the dates starting at 12 o'clock noon on September 1, 20 \_\_\_\_ and ending at 12 o'clock noon on September 1, 20 \_\_\_\_ at least \$ \_\_\_\_\_ dollars worth of work and improvements were done and performed upon said claim(s) or upon one or more of a contiguous group of claims for the benefit of all, wholly or partly outside of a contiguous group of claims for the benefit of all, not including the location work.

7. That the following persons were employed to perform the work and improvements described herein: \_\_\_\_\_

8. That the work and improvements performed were: ROAD WORK + TRASH REMOVAL

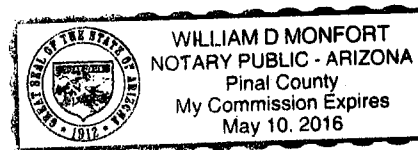
9. Dated: 8/24/15 Signature: Edmund E. Cali

SUBSCRIBED AND SWORN TO before me, a Notary Public, this 24 day of AUGUST 20 15

By: William D. Monfort

Notary Public William D. Monfort

My Commission Expires MAY 10, 2016



Bureau of Land Management  
Arizona State Office  
[www.az.blm.gov](http://www.az.blm.gov)

No. of Claims: 1 x \$10 = 10  
Check No.: CASH Init. JME  
Receipt No.: 3376064  
For BLM Use Only

Form: MCF108  
Revised Jan. 2006  
Page 2 of 2

**United States Department of the Interior**  
**Bureau of Land Management**  
LANDS/RECREATION & PLANNING  
ONE N CENTRAL AVE  
PHOENIX, AZ 85004 -2203  
Phone: 602-417-9200

Receipt

No:

3376064


<b>Transaction #:</b> 3474297		<b>ENTERED INTO COMPUTER</b>
<b>Date of Transaction:</b> 08/25/2015		
<b>CUSTOMER:</b>		
	EDWARD E COLLINS 104 N SUNAIRE MESA, AZ 85205-9023 US	

LINE #	QTY	DESCRIPTION	REMARKS	UNIT PRICE	TOTAL
1	1.00	LOCATABLE MINERALS / MINING CLAIMS- NOT NEW-UNADJUD, ONE AUTH NO. ONLY / MINING CLAIM MONEY RECEIVED <b>CASES:</b> AMC355346/\$10.00	POL 2015/1 WAV	- n/a -	10.00
<b>TOTAL:</b>					<b>\$10.00</b>

PAYMENT INFORMATION				
1	AMOUNT:	10.00	POSTMARKED:	N/A.
	TYPE:	CASH	RECEIVED:	08/25/2015
	NAME:	COLLINS, EDWARD E 104 N SUNAIRE MESA AZ 85205-9023 US		

REMARKS

This receipt was generated by the automated BLM Collections and Billing System and is a paper representation of a portion of the official electronic record contained therein.



UNITED STATES DEPARTMENT OF THE INTERIOR  
BUREAU OF LAND MANAGEMENT

MC NATIONWIDE CLAIMANT LISTING  
September 09, 2015

Cust	AZ	National Total
	CLAIMANT	
COLLINS EDWARD E 104 N SUNAIRE MESA, AZ 85205-9023	1	1
COLLINS TOM 20416 E TWILIGHT DR QUEEN CREEK, AZ 85142-7309	1	1

UNITED STATES  
DEPARTMENT OF THE INTERIOR  
BUREAU OF LAND MANAGEMENT

1129

Amc 355345

MAINTENANCE FEE WAIVER CERTIFICATION

FORM APPROVED  
OMB NO. 1004-0114  
Expires: October 31, 2016

SEE INSTRUCTIONS ON PAGE 2

1. This small miner waiver is filed for the assessment year beginning on September 1, 2014 and ending on September 1, 2015.
2. The undersigned and all related parties owned ten or fewer mining claims, mill, or tunnel sites located and maintained on Federal lands in the United States of America on September 1, 2014.
3. The undersigned have performed the assessment work required by law for each mining claim listed prior to filing this waiver and understand that by filing this form, the undersigned must file an affidavit of assessment work with the Bureau of Land Management (BLM) by the December 30th following the filing of this waiver.
4. The undersigned understand that if the assessment work obligation has not yet come due under 30 U.S.C. 28 (for those claims in their first assessment year only), a notice of intent to hold reciting this condition must be recorded by the December 30th following the filing of this waiver.
5. The undersigned understand that mill and tunnel sites may also be listed on this waiver and be waived from payment of the maintenance fee, and that a notice of intent to hold for these sites is required to be filed with the BLM by the December 30th following the filing of this waiver.
6. The undersigned understand and acknowledge that pursuant to 43 U.S.C. 1212 and 18 U.S.C. 1001, the filing or recording of a false, fictitious, or fraudulent document with the BLM may result in a fine of up to \$250,000, a prison term not to exceed five years, or both.
7. The mining claims, mill or tunnel sites for which this waiver from payment of the maintenance fees is requested are:

CLAIM OR SITE NAME	BLM RECORDATION SERIAL NUMBER
1. Rock # 2	AMC 355346 ✓
2.	
3.	
4.	
5.	
6.	
7.	
8.	
9.	
10.	

The owner(s) (claimants) of the above mining claims and sites are:

Edward E. Collins

(Owner's Name - Please Print)

Edward E. Collins

(Owner's Signature)

104 N. SUNSHINE DR

(Owner's Mailing Address)

MESA

(City)

AZ

(State)

85205

(Zip Code)

Tom Collins

(Owner's Name - Please Print)

Tom Collins

(Owner's Signature)

20416 E TWILIGHT DR ✓

(Owner's Mailing Address)

Green Creek

(City)

AZ

(State)

85142

(Zip Code)

(Owner's Name - Please Print)

(Owner's Signature)

(Owner's Mailing Address)

(City)

(State)

(Zip Code)

(Owner's Name - Please Print)

(Owner's Signature)

(Owner's Mailing Address)

(City)

(State)

(Zip Code)

(Continued on page 2)

PHOENIX, ARIZONA

2014 AUG - 1 A 10:31

RECEIVED  
BLM AZ STATE OFFICE

PHOENIX, ARIZONA

2014 AUG - 1 A 10:31

RECEIVED  
BLM AZ STATE OFFICE

ENTERED  
SEP 05 2014

BY: AT

(Owner's Name - Please Print)

(Owner's Signature)

(Owner's Mailing Address)

(City)

(State)

(Zip Code)

(Owner's Name - Please Print)

(Owner's Signature)

(Owner's Mailing Address)

(City)

(State)

(Zip Code)

(Owner's Name - Please Print)

(Owner's Signature)

(Owner's Mailing Address)

(City)

(State)

(Zip Code)

(Owner's Name - Please Print)

(Owner's Signature)

(Owner's Mailing Address)

(City)

(State)

(Zip Code)

18 U.S.C. 1001 and 43 U.S.C. 1212 make it a crime for any person knowingly and willfully to make to any department or agency of the United States any false, fictitious or fraudulent statements or representations as to any matter within its jurisdiction.

#### INSTRUCTIONS

1. This certification is made under the provisions of 43 U.S.C. § 1744 and 30 U.S.C. §28-28k and the regulations thereunder (43 CFR Part 3830).
2. The claimant(s) must fill in the dates in paragraph 1 for the beginning and ending of the assessment year for which this waiver is sought.
3. The claimant(s) must fill in the date in paragraph 2 for the beginning of the assessment year for which this waiver is sought.
4. All claim and site names and BLM serial numbers must be listed for the mining claims, mill sites, and tunnel sites for which the waiver is sought.
5. All owners of the mining claims, mill sites, and tunnel sites and their addresses must be given.
6. This waiver form must be signed by all the claimants or their designated agent, in original form. If an agent is designated, a notarized designation of agent, signed by all of the claimants with proper address given, must be submitted with this waiver.
7. This form must be filed no later than September 1st for the upcoming assessment year in the BLM State Office where the mining claims or sites are recorded, or the waiver cannot be granted by the BLM. (Example: To obtain a waiver for the assessment year 2012, which begins on September 1, 2011, you must qualify for and file for a waiver no later than September 1, 2011, in the proper BLM State Office.)
8. For all mining claims which require assessment work, you must record an affidavit of labor on or before the December 30th immediately following the filing of this waiver. For all other mining claims or sites waived, you must record a notice of intent to hold on or before the December 30th immediately following the filing of this waiver.
9. Mill and tunnel sites may also be listed on this waiver and be waived from payment of the maintenance fee. A notice of intent to hold for these sites is required to be filed by the December 30th following the filing of this waiver.

PHOENIX, ARIZONA

2014 AUG - 1 A 10: 31

RECEIVED  
BLM AZ STATE OFFICE

PHOENIX, ARIZONA

2014 AUG - 1 A 10: 31

RECEIVED  
BLM AZ STATE OFFICE

FOR OFFICIAL USE ONLY

AMC 355345

When Recorded Return Document to:

Edward E. Collins  
104 N. SUNAIRE DR  
MESA AZ.  
85205

☐ Check here if this is a change of address.

Telephone: \_\_\_\_\_

E-mail address: \_\_\_\_\_

**AFFIDAVIT OF PERFORMANCE OF ANNUAL WORK**1. State of Arizona, County of MARICOPA ss: \_\_\_\_\_2. I (Name) Edward E. Collins3. Reside at (Address) 104 N. SUNAIRE DRCity MESA County MARICOPA

State AZ Zip 85205 being duly sworn, depose and say that I am a citizen of the United States, more than eighteen years of age, and that all of the facts set forth in this affidavit, subject to the provisions and penalties of 18 U.S.C. 1001 pertaining to the filing of false, fictitious, or fraudulent statements with the United States, are true and correct according to the best of my knowledge, information and belief.

4. Owner's name and address (If not shown in Items 1-3 above). \_\_\_\_\_

5. That I am personally acquainted with the mining claim(s). The work and improvements were made by and at the expense of the owner(s) of said claim(s). Said contiguous group of claims, listed on this document, are situated in the

(optional) Mining District: YAVAPAI County, Arizona.

Line No.	AMC NUMBER	CLAIM/SITE NAME	COUNTY RECORDER DATA (If available)	TWP	RNG	SEC
1	ACM 355346	Rock #2	2001-00-940-AZ	2E	10N	32
2						
3						
4						
5						
6						

Form: MCF108  
 Revised Jan. 2006  
 Page 1 of 2

**ENTERED**  
**AUG 04 2014**  
 BY: [Signature]

RECEIVED  
 MARICOPA STATE OFFICE  
 2014 AUG - 1 A 10:31  
 PHOENIX, ARIZONA

RECEIVED BLM AZ STATE OFFICE	2014 AUG - 1 A 10:31	PHOENIX, ARIZONA
BLM Date Stamp		

7						
8						
9						
10						

6. That between the dates starting at 12 o'clock noon on September 1, 20 \_\_\_\_ and ending at 12 o'clock noon on September 1, 20 \_\_\_\_ at least \$ \_\_\_\_\_ dollars worth of work and improvements were done and performed upon said claim(s) or upon one or more of a contiguous group of claims for the benefit of all, wholly or partly outside of a contiguous group of claims for the benefit of all, not including the location work.

7. That the following persons were employed to perform the work and improvements described herein: \_\_\_\_\_

8. That the work and improvements performed were: ROAD WORK & TRASH REMOVAL


9. Dated: 1 Aug 14 Signature: Edward E. Collins

SUBSCRIBED AND SWORN TO before me, a Notary Public, this 1 day of August 20 14

By: Edward E. Collins

Notary Public Michelle L. Torres


My Commission Expires 04/06/2015



Bureau of Land Management  
Arizona State Office  
[www.az.blm.gov](http://www.az.blm.gov)

No. of Claims:	<u>10</u>	x \$10 =	<u>10</u>
Check No.:	<u>Cash</u>	Init.	<u>MLT</u>
Receipt No.:	<u>3090580</u>		
For BLM Use Only			

United States Department of the Interior  
Bureau of Land Management  
LANDS/RECREATION & PLANNING  
ONE N CENTRAL AVE  
PHOENIX, AZ 85004 -2203  
Phone: 602-417-9200



Receipt

No: 3090580

<b>Transaction #:</b> 3181969	
<b>Date of Transaction:</b> 08/01/2014	
<b>CUSTOMER:</b>	
	EDWARD E COLLINS 104 N SUNAIRE MESA, AZ 85205-9023 US

LINE #	QTY	DESCRIPTION	REMARKS	UNIT PRICE	TOTAL
1	1.00	LOCATABLE MINERALS / MINING CLAIMS- NOT NEW-UNADJUD, ONE AUTH NO. ONLY / MINING CLAIM MONEY RECEIVED CASES: AMC355346/\$10.00	POL 2014/1 WAV	- n/a -	10.00
<b>TOTAL:</b>					<b>\$10.00</b>

PAYMENT INFORMATION				
1	AMOUNT:	10.00	POSTMARKED:	N/A
	TYPE:	CASH	RECEIVED:	08/01/2014
	NAME:	COLLINS, EDWARD E 104 N SUNAIRE MESA AZ 85205-9023 US		

REMARKS

This receipt was generated by the automated BLM Collections and Billing System and is a paper representation of a portion of the official electronic record contained therein.

UNITED STATES  
DEPARTMENT OF THE INTERIOR  
BUREAU OF LAND MANAGEMENT

MAINTENANCE FEE WAIVER CERTIFICATION

SEE INSTRUCTIONS ON PAGE 2

AMC 355345

420

FORM APPROVED  
OMB NO. 1004-0114  
Expires: August 31, 2013

1. This small miner waiver is filed for the assessment year beginning on September 1, 2013 and ending on September 1 2014.
2. The undersigned and all related parties owned ten or fewer mining claims, mill, or tunnel sites located and maintained on Federal lands in the United States of America on September 1 2013.
3. The undersigned have performed the assessment work required by law for each mining claim listed prior to filing this waiver and understand that by filing this form, an affidavit of assessment work must be recorded by the December 30th following the filing of this waiver.
4. The undersigned understand that if the assessment work obligation has not yet come due under 30 U.S.C. 28 (for those claims in their first assessment year only), a notice of intent to hold reciting this condition must be recorded by the December 30th following the filing of this waiver.
5. The undersigned understand that mill and tunnel sites may also be listed upon this waiver and be waived from payment of the maintenance fee, and that a notice of intent to hold for these sites is required to be recorded by the December 30th immediately following the filing of this waiver.
6. The undersigned understand and acknowledge that pursuant to 43 U.S.C. 1212 and 18 U.S.C. 1001, the filing or recording of a false, fictitious, or fraudulent document with the Bureau of Land Management may result in a fine of up to \$250,000, a prison term not to exceed five years, or both.
7. The mining claims, mill or tunnel sites for which this waiver from payment of the maintenance fees is requested are:

CLAIM OR SITE NAME	BLM RECORDATION SERIAL NUMBER
1. <u>Rock # 2</u>	<u>AMC 355346</u>
2.	
3.	
4.	
5.	
6.	
7.	
8.	
9.	
10.	

The owner(s) (claimants) of the above mining claims and sites are:

Edward E. Collins

(Owner's Name - Please Print)

Edward E. Collins

(Owner's Signature)

104 N. SUNAIRE DR

(Street or P.O. Box)

MESA

(City)

AZ

(State)

85205

(Zip Code)

Tom Collins

(Owner's Name - Please Print)

Tom Collins

(Owner's Signature)

20416 E. Twilight DR

(Street or P.O. Box)

QUEEN CREEK

(City)

AZ

(State)

85142

(Zip Code)

(Owner's Name - Please Print)

(Street or P.O. Box)

(City)

(State)

(Zip Code)

PHOENIX, ARIZONA  
2013 AUG 22 P 2:44  
(Owner's Signature)

RECEIVED  
BLM AZ STATE OFFICE

INTERED  
SEP 18 2013  
BY: \_\_\_\_\_

(Owner's Name - Please Print)	(Owner's Signature)		
(Street or P.O. Box)	(City)	(State)	(Zip Code)
(Owner's Name - Please Print)	(Owner's Signature)		
(Street or P.O. Box)	(City)	(State)	(Zip Code)
(Owner's Name - Please Print)	(Owner's Signature)		
(Street or P.O. Box)	(City)	(State)	(Zip Code)
(Owner's Name - Please Print)	(Owner's Signature)		
(Street or P.O. Box)	(City)	(State)	(Zip Code)

Title 18 U.S.C. Section 1001 and Title 43 U.S.C. Section 1212 makes it a crime for any person knowingly and willfully to make to any department or agency of the United States any false, fictitious or fraudulent statements or representations as to any matter within its jurisdiction.

#### INSTRUCTIONS

1. This certification is made under the provisions of §1744 of Title 43 and § 28-28k of Title 30 of the United States Code; and the regulations thereunder (43 CFR Part 3830).
2. The claimant(s) must fill in the dates in paragraph 1 for the beginning and ending of the assessment year for which this waiver is sought.
3. The claimant(s) must fill in the date in paragraph 2 for the beginning of the assessment year for which this waiver is sought.
4. All claim and site names and Bureau of Land Management (BLM) serial numbers must be listed for the mining claims, mill sites, and tunnel sites for which the waiver is sought.
5. All owners of the mining claims, mill sites, and tunnel sites and their addresses must be given.
6. This waiver form must be signed by all the claimants or their designated agent, in original form. If an agent is designated, a notarized designation of agent, signed by all of the claimants with proper address given, must be submitted with this waiver.
7. This form must be filed no later than September 1st for the upcoming assessment year in the BLM State Office where the mining claims or sites are recorded, or the waiver cannot be granted by the BLM. (Example: To obtain a waiver for the assessment year 2012, which begins on September 1, 2011, you must qualify for and file for a waiver no later than September 1, 2011, in the proper BLM State Office.)
8. For all mining claims which require assessment work, you must record an affidavit of labor on or before the December 30th immediately following the filing of this waiver. For all other mining claims or sites waived, you must record a notice of intent to hold on or before the December 30th immediately following the filing of this waiver.
9. Mill and tunnel sites may also be listed upon this waiver and be waived from payment of the maintenance fee. A notice of intent to hold for these sites is required to be filed by the December 30th following the filing of this waiver.

PHOENIX, ARIZONA  
 FOR OFFICIAL USE ONLY  
 2012 SEP 27 2:44  
 RECEIVED  
 BLM AZ STATE OFFICE

When Recorded Return Document to:

EDWARD E. COLLINS  
104 N. SUNABE DR  
MESA AZ  
85205

☐ Check here if this is a change of address.

Telephone: 480-985-5055

E-mail address: PANY Gold-EdC@Yahoo.com

# AFFIDAVIT OF PERFORMANCE OF ANNUAL WORK

1. State of Arizona, County of MARICOPA ss:

2. I (Name) EDWARD E. COLLINS

3. Reside at (Address) \_\_\_\_\_

City MESA County MARICOPA

State AZ zip 85205 being duly sworn, depose and say that I am a citizen of the United States, more than eighteen years of age, and that all of the facts set forth in this affidavit, subject to the provisions and penalties of 18 U.S.C. 1001 pertaining to the filing of false, fictitious, or fraudulent statements with the United States, are true and correct according to the best of my knowledge, information and belief.

4. Owner's name and address (If not shown in Items 1-3 above). \_\_\_\_\_

5. That I am personally acquainted with the mining claim(s). The work and improvements were made by and at the expense of the owner(s) of said claim(s). Said contiguous group of claims, listed on this document, are situated in the

\_\_\_\_\_ (optional) Mining District; YAVAPAI County, Arizona.


Line No.	AMC NUMBER	CLAIM/SITE NAME	COUNTY RECORDER DATA (If available)	TWP	RNG	SEC
1	<u>AMC355346</u>	<u>ROCK #2</u>	<u>2004-00-940-AZ</u>	<u>2E</u>	<u>10N</u>	<u>32</u>
2						
3						
4						
5						
6						

Form: MCF108

Revised Jan. 2006

Page 1 of 2

ENTERED  
SEP 06 2013  
BY: AT



BLM Date Stamp	2013 AUG 22 P 2:17 PHOENIX, ARIZONA	RECEIVED BLM ARIZONA STATE OFFICE
----------------------	--	--------------------------------------

7						
8						
9						
10						

6. That between the dates starting at 12 o'clock noon on September 1, 20 12 and ending at 12 o'clock noon on September 1, 20 13 at least \$ 400.00 dollars worth of work and improvements were done and performed upon said claim(s) or upon one or more of a contiguous group of claims for the benefit of all, wholly or partly outside of a contiguous group of claims for the benefit of all, not including the location work.

7. That the following persons were employed to perform the work and improvements described herein: \_\_\_\_\_

8. That the work and improvements performed were: ROAD WORK & TRASH REMOVE


9. Dated: \_\_\_\_\_ Signature: Edward E. Collins

SUBSCRIBED AND SWORN TO before me, a Notary Public, this 22 day of August 20 13

By: Edward Collins

Notary Public Monique Sunderland

My Commission Expires 11/2/2014



Bureau of Land Management  
Arizona State Office  
[www.az.blm.gov](http://www.az.blm.gov)

No. of Claims:	<u>1</u>	x \$10 =	<u>10.00</u>
Check No.:	<u>CASH</u>	Init.	<u>ES</u>
Receipt No.:	<u>2862574</u>		
For BLM Use Only			

**United States Department of the Interior**  
**Bureau of Land Management**  
LANDS/RECREATION & PLANNING  
ONE N CENTRAL AVE  
PHOENIX, AZ 85004 -2203  
Phone: 602-417-9200

Receipt

No: 2862574

<b>Transaction #:</b> 2948459	
<b>Date of Transaction:</b> 08/22/2013	
<b>CUSTOMER:</b>	
	EDWARD E COLLINS 104 N SUNAIRE MESA, AZ 85205-9023 US

LINE #	QTY	DESCRIPTION	REMARKS	UNIT PRICE	TOTAL
1	1.00	LOCATABLE MINERALS / MINING CLAIMS- NOT NEW-UNADJUD, ONE AUTH NO. ONLY / MINING CLAIM MONEY RECEIVED CASES: AMC355346/\$10.00	2013 POL&2014 WAIV (1)	- n/a -	10.00
<b>TOTAL:</b>					<b>\$10.00</b>

PAYMENT INFORMATION				
1	AMOUNT:	10.00	POSTMARKED:	N/A
	TYPE:	CASH	RECEIVED:	08/22/2013
	NAME:	COLLINS, EDWARD E 104 N SUNAIRE MESA AZ 85205-9023 US		

REMARKS

This receipt was generated by the automated BLM Collections and Billing System and is a paper representation of a portion of the official electronic record contained therein.

UNITED STATES  
DEPARTMENT OF THE INTERIOR  
BUREAU OF LAND MANAGEMENT

MAINTENANCE FEE WAIVER CERTIFICATION

SEE INSTRUCTIONS ON PAGE 2

AMC 355345 1/50  
FORM APPROVED  
OMB NO. 1004-0114  
Expires: August 31, 2013  
162

AMC 355345

1. This small miner waiver is filed for the assessment year beginning on September 1, 12 and ending on September 1, 13.
2. The undersigned and all related parties owned ten or fewer mining claims, mill, or tunnel sites located and maintained on Federal lands in the United States of America on September 1, 12.
3. The undersigned have performed the assessment work required by law for each mining claim listed prior to filing this waiver and understand that by filing this form, an affidavit of assessment work must be recorded by the December 30th following the filing of this waiver.
4. The undersigned understand that if the assessment work obligation has not yet come due under 30 U.S.C. 28 (for those claims in their first assessment year only), a notice of intent to hold reciting this condition must be recorded by the December 30th following the filing of this waiver.
5. The undersigned understand that mill and tunnel sites may also be listed upon this waiver and be waived from payment of the maintenance fee, and that a notice of intent to hold for these sites is required to be recorded by the December 30th immediately following the filing of this waiver.
6. The undersigned understand and acknowledge that pursuant to 43 U.S.C. 1212 and 18 U.S.C. 1001, the filing or recording of a false, fictitious, or fraudulent document with the Bureau of Land Management may result in a fine of up to \$250,000, a prison term not to exceed five years, or both.
7. The mining claims, mill or tunnel sites for which this waiver from payment of the maintenance fees is requested are:

CLAIM OR SITE NAME	BLM RECORDATION SERIAL NUMBER
1. <u>Rock #2</u>	<u>✓ AMC 355346</u>
2.	
3.	
4.	
5.	
6. <u>486 Not all signed</u>	
7. <u>Tom Collins doesn't show as an owner.</u>	
8.	
9.	
10.	

The owner(s) (claimants) of the above mining claims and sites are:

Edward E. Collins ✓

(Owner's Name - Please Print)

Edward E. Collins

(Owner's Signature)

104 N. SUNAIRE DR

(Street or P.O. Box)

MESA

(City)

AZ

(State)

85205

(Zip Code)

Tom Collins

(Owner's Name - Please Print)

Tom Collins

(Owner's Signature)

20416 E. TWIGHT DR.

(Street or P.O. Box)

Queen Creek

(City)

AZ

(State)

85142

(Zip Code)

MARION HERSHNER

(Owner's Name - Please Print)

Marion Hershner

(Owner's Signature)

PO Box 290

(Street or P.O. Box)

Black Canyon City

(City)

AZ

(State)

85324

(Zip Code)

ENTERED INTO COMPUTER

This waiver corrects the waiver  
Filed Aug 8, 2012. A Notice  
had not been issued yet. RE 11-26-12  
TS

(Owner's Name - Please Print)	(Owner's Signature)		
(Street or P.O. Box)	(City)	(State)	(Zip Code)
(Owner's Name - Please Print)	(Owner's Signature)		
(Street or P.O. Box)	(City)	(State)	(Zip Code)
(Owner's Name - Please Print)	(Owner's Signature)		
(Street or P.O. Box)	(City)	(State)	(Zip Code)
(Owner's Name - Please Print)	(Owner's Signature)		
(Street or P.O. Box)	(City)	(State)	(Zip Code)

Title 18 U.S.C. Section 1001 and Title 43 U.S.C. Section 1212 makes it a crime for any person knowingly and willfully to make to any department or agency of the United States any false, fictitious or fraudulent statements or representations as to any matter within its jurisdiction.

#### INSTRUCTIONS

1. This certification is made under the provisions of §1744 of Title 43 and § 28-28k of Title 30 of the United States Code; and the regulations thereunder (4 CFR Part 3830).
2. The claimant(s) must fill in the dates in paragraph 1 for the beginning and ending of the assessment year for which this waiver is sought.
3. The claimant(s) must fill in the date in paragraph 2 for the beginning of the assessment year for which this waiver is sought.
4. All claim and site names and Bureau of Land Management (BLM) serial numbers must be listed for the mining claims, mill sites, and tunnel sites for which the waiver is sought.
5. All owners of the mining claims, mill sites, and tunnel sites and their addresses must be given.
6. This waiver form must be signed by all the claimants or their designated agent, in original form. If an agent is designated, a notarized designation of agent, signed by all of the claimants with proper address given, must be submitted with this waiver.
7. This form must be filed no later than September 1st for the upcoming assessment year in the BLM State Office where the mining claims or sites are recorded, or the waiver cannot be granted by the BLM. (Example: To obtain a waiver for the assessment year 2012, which begins on September 1, 2011, you must qualify for and file for a waiver no later than September 1, 2011, in the proper BLM State Office.)
8. For all mining claims which require assessment work, you must record an affidavit of labor on or before the December 30th immediately following the filing of this waiver. For all other mining claims or sites waived, you must record a notice of intent to hold on or before the December 30th immediately following the filing of this waiver.
9. Mill and tunnel sites may also be listed upon this waiver and be waived from payment of the maintenance fee. A notice of intent to hold for these sites is required to be filed by the December 30th following the filing of this waiver.

PHOENIX, ARIZONA  
 RECEIVED  
 BLM AZ STATE OFFICE  
 2012 NOV 20 A 11:54  
 FOR OFFICIAL USE ONLY

UNITED STATES  
DEPARTMENT OF THE INTERIOR  
BUREAU OF LAND MANAGEMENT

MAINTENANCE FEE WAIVER CERTIFICATION

SEE INSTRUCTIONS ON PAGE 2

AMC 355345 1/50  
FORM APPROVED  
OMB NO. 1004-0114  
Expires: August 31, 2013

162

AMC 355345

1. This small miner waiver is filed for the assessment year beginning on September 1, 12 and ending on September 1, 13.
2. The undersigned and all related parties owned ten or fewer mining claims, mill, or tunnel sites located and maintained on Federal lands in the United States of America on September 1, 12.
3. The undersigned have performed the assessment work required by law for each mining claim listed prior to filing this waiver and understand that by filing this form, an affidavit of assessment work must be recorded by the December 30th following the filing of this waiver.
4. The undersigned understand that if the assessment work obligation has not yet come due under 30 U.S.C. 28 (for those claims in their first assessment year only), a notice of intent to hold reciting this condition must be recorded by the December 30th following the filing of this waiver.
5. The undersigned understand that mill and tunnel sites may also be listed upon this waiver and be waived from payment of the maintenance fee, and that a notice of intent to hold for these sites is required to be recorded by the December 30th immediately following the filing of this waiver.
6. The undersigned understand and acknowledge that pursuant to 43 U.S.C. 1212 and 18 U.S.C. 1001, the filing or recording of a false, fictitious, or fraudulent document with the Bureau of Land Management may result in a fine of up to \$250,000, a prison term not to exceed five years, or both.
7. The mining claims, mill or tunnel sites for which this waiver from payment of the maintenance fees is requested are:

CLAIM OR SITE NAME	BLM RECORDATION SERIAL NUMBER
1. <u>Rock #2</u>	<input checked="" type="checkbox"/> <u>AMC 355346</u>
2.	
3.	
4.	
5.	
6. <u>486 Not all signed</u>	
7. <u>Tom Collins doesn't show as an owner.</u>	
8.	
9.	
10.	

The owner(s) (claimants) of the above mining claims and sites are:

Edward E. Collins ✓

(Owner's Name - Please Print)

Edward E. Collins

(Owner's Signature)

104 N. SNAIRE DR

(Street or P.O. Box)

MESA

(City)

AZ

(State)

85205

(Zip Code)

Tom Collins

(Owner's Name - Please Print)

Tom Collins

(Owner's Signature)

20416 E. Twilight Dr.

(Street or P.O. Box)

Queen Creek

(City)

Arizona 85142

(State)

(Zip Code)

(Owner's Name - Please Print)

(Owner's Signature)

(Street or P.O. Box)

(City)

(State)

(Zip Code)

8/28/2012  
T.S.  
ENTERED INTO COMPUTER

(Owner's Name - Please Print)	(Owner's Signature)		
(Street or P.O. Box)	(City)	(State)	(Zip Code)
(Owner's Name - Please Print)	(Owner's Signature)		
(Street or P.O. Box)	(City)	(State)	(Zip Code)
(Owner's Name - Please Print)	(Owner's Signature)		
(Street or P.O. Box)	(City)	(State)	(Zip Code)
(Owner's Name - Please Print)	(Owner's Signature)		
(Street or P.O. Box)	(City)	(State)	(Zip Code)

Title 18 U.S.C. Section 1001 and Title 43 U.S.C. Section 1212 makes it a crime for any person knowingly and willfully to make to any department or agency of the United States any false, fictitious or fraudulent statements or representations as to any matter within its jurisdiction.

#### INSTRUCTIONS

1. This certification is made under the provisions of §1744 of Title 43 and § 28-28k of Title 30 of the United States Code; and the regulations thereunder (43 CFR Part 3830).
2. The claimant(s) must fill in the dates in paragraph 1 for the beginning and ending of the assessment year for which this waiver is sought.
3. The claimant(s) must fill in the date in paragraph 2 for the beginning of the assessment year for which this waiver is sought.
4. All claim and site names and Bureau of Land Management (BLM) serial numbers must be listed for the mining claims, mill sites, and tunnel sites for which the waiver is sought.
5. All owners of the mining claims, mill sites, and tunnel sites and their addresses must be given.
6. This waiver form must be signed by all the claimants or their designated agent, in original form. If an agent is designated, a notarized designation of agent, signed by all of the claimants with proper address given, must be submitted with this waiver.
7. This form must be filed no later than September 1st for the upcoming assessment year in the BLM State Office where the mining claims or sites are recorded, or the waiver cannot be granted by the BLM. (Example: To obtain a waiver for the assessment year 2012, which begins on September 1, 2011, you must qualify for and file for a waiver no later than September 1, 2011, in the proper BLM State Office.)
8. For all mining claims which require assessment work, you must record an affidavit of labor on or before the December 30th immediately following the filing of this waiver. For all other mining claims or sites waived, you must record a notice of intent to hold on or before the December 30th immediately following the filing of this waiver.
9. Mill and tunnel sites may also be listed upon this waiver and be waived from payment of the maintenance fee. A notice of intent to hold for these sites is required to be filed by the December 30th following the filing of this waiver.

PHOENIX, ARIZONA  
 JUL 26 8 41 AM '11  
 RECEIVED  
 BLM AZ STATE OFFICE  
 FOR OFFICIAL USE ONLY

When Recorded Return Document to:  
Edward E. Collins  
104 N. SUNAIRE DR  
MESA AZ  
85205

☒ Check here if this is a change of address.

Telephone: 480-985-5055

E-mail address: PAN4Gold-EdC@yahoo.com

# AFFIDAVIT OF PERFORMANCE OF ANNUAL WORK

1. State of Arizona, County of MARICOPA ss:

2. I (Name) Edward E. Collins

3. Reside at (Address) 104 N. SUNAIRE DR

City MESA County MARICOPA

BLM  
Date  
Stamp

RECEIVED  
BLM AZ STATE OFFICE  
2012 AUG - 8 A 9:54  
PHOENIX, ARIZONA

State AZ Zip 85205 being duly sworn, depose and say that I am a citizen of the United States, more than eighteen years of age, and that all of the facts set forth in this affidavit, subject to the provisions and penalties of 18 U.S.C. 1001 pertaining to the filing of false, fictitious, or fraudulent statements with the United States, are true and correct according to the best of my knowledge, information and belief.

4. Owner's name and address (If not shown in Items 1-3 above).

5. That I am personally acquainted with the mining claim(s). The work and improvements were made by and at the expense of the owner(s) of said claim(s). Said contiguous group of claims, listed on this document, are situated in the


(optional) Mining District; YAVAPAI County, Arizona.

Line No.	AMC NUMBER	CLAIM/SITE NAME	COUNTY RECORDER DATA (If available)	TWP	RNG	SEC
1	<u>AME355346</u>	<u>Rock #2</u>	<u>2001-00-940-AZ</u>	<u>2E</u>	<u>10N</u>	<u>32</u>
2						
3						
4						
5						
6						

8/28/2012  
ENTERED INTO COMPUTER

Form: MCF108  
Revised Jan. 2006  
Page 1 of 2

AFFIDAVIT OF PERFORMANCE OF ANNUAL WORK – page 2



7						
8						
9						
10						

6. That between the dates starting at 12 o'clock noon on September 1, 20 12 and ending at 12 o'clock noon on September 1, 20 13 at least \$ 350.00 dollars worth of work and improvements were done and performed upon said claim(s) or upon one or more of a contiguous group of claims for the benefit of all, wholly or partly outside of a contiguous group of claims for the benefit of all, not including the location work.

7. That the following persons were employed to perform the work and improvements described herein: \_\_\_\_\_

8. That the work and improvements performed were: ROAD WORK & TRASH REMOVAL


9. Dated: 8/8/12 Signature: Edward E. Collins

SUBSCRIBED AND SWORN TO before me, a Notary Public, this 8 day of August 20 12

By: Edward E. Collins

Notary Public Monique Sunderland

My Commission Expires 11/2/2012



Bureau of Land Management  
Arizona State Office  
[www.az.blm.gov](http://www.az.blm.gov)

No. of Claims: 1 x \$10 = 1000

Check No.: CASH Init. SC

Receipt No.: 2625376

For BLM Use Only

Form: MCF108  
Revised Jan. 2006  
Page 2 of 2

United States Department of the Interior  
Bureau of Land Management  
LANDS/RECREATION & PLANNING  
ONE N CENTRAL AVE  
PHOENIX, AZ 85004 -2203  
Phone: 602-417-9200

Receipt

No:

2625376

Transaction #: 2705786

Date of Transaction: 08/08/2012

CUSTOMER:

EDWARD E COLLINS  
104 N SUNAIRE  
MESA, AZ 85205-9023 US

LINE #	QTY	DESCRIPTION	REMARKS	UNIT PRICE	TOTAL
1	1.00	LOCATABLE MINERALS / MINING CLAIMS-NOT NEW-UNADJUD, ONE AUTH NO. ONLY / MINING CLAIM MONEY RECEIVED CASES: AMC355346/\$10.00	WAIVER & PLO (1)	- n/a -	10.00
TOTAL:					\$10.00

PAYMENT INFORMATION				
1	AMOUNT:	10.00	POSTMARKED:	N/A
	TYPE:	CASH	RECEIVED:	08/08/2012
	NAME:	COLLINS, EDWARD E 104 N SUNAIRE MESA AZ 85205-9023 US		

REMARKS

This receipt was generated by the automated BLM Collections and Billing System and is a paper representation of a portion of the official electronic record contained therein.

**DEPARTMENT OF THE INTERIOR  
BUREAU OF LAND MANAGEMENT  
MINING CLAIMS**

Run Date/Time: 08/09/2012 07:03 AM

**(LIVE) Serial Register Page**

Page 1 of 1

**01 10-21-1976;090STAT0090;43USC1744**

**Case Type 384201: PLACER CLAIM**

**Claim Name: ROCK 2**

**Commodity :**

**Case Disposition: ACTIVE**

**Required Maintenance Fee: \$140.00**

**Total Acres**

**20.000**

**Serial Number**

**AMC355346**

**Lead File Number**

**AMC355345**

Name & Address				Int Rel	% Interest
HERSHNER MARION H	PO BOX 790	BLACK CANYON CITY, AZ 85324-0790	CLAIMANT	0.0000000	
COLLINS EDWARD E	104 N SUNAIRE	MESA, AZ 85205-9023	CLAIMANT	0.0000000	

Mer Twp	Rng	Sec	Quadrant	District/Field Office	County
14	0100N	0020E	032	SW	HASSAYAMPA FO
					YAVAPAI

Act Date	Code	Action	Action Remarks	Receipt Number
03/17/2001	403	LOCATION DATE		
03/23/2001	395	RECORDATION NOTICE RECD		
06/01/2011	483	SMALL MINER CERT FILED	2012	
06/01/2011	480	EVID OF ASSMT FILED	2011	2354012
07/06/2010	483	SMALL MINER CERT FILED	2011	
07/06/2010	480	EVID OF ASSMT FILED	2010	2165326
08/18/2009	483	SMALL MINER CERT FILED	2010	
08/18/2009	480	EVID OF ASSMT FILED	2009	1980182
08/19/2008	483	SMALL MINER CERT FILED	2009	
08/19/2008	480	EVID OF ASSMT FILED	2008	1764667
08/13/2007	483	SMALL MINER CERT FILED	2008	
08/13/2007	480	EVID OF ASSMT FILED	2007	1542367
08/18/2006	483	SMALL MINER CERT FILED	2007	
08/18/2006	480	EVID OF ASSMT FILED	2006	1338477
08/25/2005	483	SMALL MINER CERT FILED	2006	
08/26/2005	480	EVID OF ASSMT FILED	2005	1138231
08/16/2004	483	SMALL MINER CERT FILED	2005	
08/16/2004	480	EVID OF ASSMT FILED	2004	929331
08/18/2003	483	SMALL MINER CERT FILED	2004	
08/18/2003	480	EVID OF ASSMT FILED	2003	732065
08/07/2002	483	SMALL MINER CERT FILED	2003	
08/07/2002	480	EVID OF ASSMT FILED	2002	535346
08/01/2001	483	SMALL MINER CERT FILED	2002	
08/01/2001	480	EVID OF ASSMT FILED	2001	348189
03/23/2001	484	LOCATION YEAR / MAINTENANCE	2001	278617

**NO WARRANTY IS MADE BY BLM  
FOR USE OF THE DATA FOR  
PURPOSES NOT INTENDED BY BLM**

**PARTMENT OF THE INTERIOR  
REAU OF LAND MANAGEMEN  
MINING CLAIMS**

Run Date/Time: 08/09/2012 07:03 AM

**(LIVE) Serial Register Page**

Page 2 of 1

08/08/2012	392	MONIES RECEIVED	\$10.00;1	2625376
04/20/2001	396	TRF OF INTEREST FILED	BARKUBEIN DUANE	293873
04/20/2001	396	TRF OF INTEREST FILED	ROCK CABIN MINING CO	293873
04/20/2001	396	TRF OF INTEREST FILED	REAVES ROBERT L	293873
03/27/2001	669	LAND STATUS CHECKED		
03/23/2001	501	ACCT ADV IN LEAD FILE	AMC355345;	

Line Nr Remarks

---

48

Amc 355345

Form 3830-2  
(March 2007)

UNITED STATES DEPARTMENT OF THE INTERIOR  
BUREAU OF LAND MANAGEMENT

MAINTENANCE FEE WAIVER CERTIFICATION

FORM APPROVED  
OMB NO. 1004-0114  
Expires: February 28, 2010

SEE INSTRUCTIONS ON REVERSE

1. This small miner waiver is filed for the assessment year beginning at noon on September 2011 and ending at noon on September 1, 2012
2. The undersigned and all related parties owned ten or fewer mining claims, mill, or tunnel sites located and maintained on Federal lands in the United States of America on September 1, \_\_\_\_.
3. The undersigned have performed the assessment work **required by law** for each mining claim listed **prior to filing this waiver** and understand that by filing this form; an affidavit of assessment work **must** be recorded by the December 30th following the filing of this waiver.
4. The undersigned understand that if the assessment work obligation has not yet come due under 30 U.S.C. 28 (for those claims in their first assessment year only); a notice of intent to hold reciting this condition **must** be recorded by the December 30th following the filing of this waiver.
5. The undersigned understand that mill and tunnel sites may also be listed upon this waiver and be waived from payment of the maintenance fee; and that a notice of intent to hold for these sites is required to be recorded by the December 30th immediately following the filing of this waiver.
6. The undersigned understand and acknowledge that pursuant to 43 U.S.C. 1212 and 18 U.S.C. 1001; the filing or recording of a false, fictitious, or fraudulent document with the Bureau of Land Management may result in a fine of up to \$250,000, a prison term not to exceed five years, or both.
7. The mining claims, mill or tunnel sites for which this waiver from payment of the maintenance fees is requested are:

CLAIM OR SITE NAME	BLM RECORDATION SERIAL NUMBER
1. <u>Rock #2</u>	<input checked="" type="checkbox"/> <u>Amc 355346</u>
2.	
3.	
4.	
5.	
6.	
7.	
8.	
9.	
10.	

The owner(s) (claimants) of the above mining claims and sites are:

MARION HERSHNER ✓  
(Owner's Name - Please Print)  
PO BOX 790  
(Street or P.O. Box)  
Black Canyon City AZ 85324  
(City) (State) (Zip Code)

Marion Hershner  
(Owner's Signature)

Edward E Collins ✓  
(Owner's Name - Please Print)  
104 N. SUNAIRE DR  
(Street or P.O. Box)  
MESA AZ 85205  
(City) (State) (Zip Code)

Edward E. Collins  
(Owner's Signature)

ENTERED INTO COMPUTER  
JUN 02 2011

\_\_\_\_\_  
(Owner's Name - Please Print)  
\_\_\_\_\_  
(Street or P.O. Box)  
\_\_\_\_\_  
(City) (State) (Zip Code)

\_\_\_\_\_  
(Owner's Signature)

(Continued on page 2)

1/50

(Owner's Name - Please Print)	(Owner's Signature)		
(Street or P.O. Box)	(City)	(State)	(Zip Code)
(Owner's Name - Please Print)	(Owner's Signature)		
(Street or P.O. Box)	(City)	(State)	(Zip Code)
(Owner's Name - Please Print)	(Owner's Signature)		
(Street or P.O. Box)	(City)	(State)	(Zip Code)
(Owner's Name - Please Print)	(Owner's Signature)		
(Street or P.O. Box)	(City)	(State)	(Zip Code)

#### INSTRUCTIONS

- |  |   |
|--|---|
| <ol style="list-style-type: none"> <li>1. This certification is made under the provisions of § 1744 of Title 43 and § 28-28k of Title 30 of the United States Code; and the regulations thereunder (43 CFR Part 3830).</li> <li>2. The claimant(s) <b>must</b> fill in the dates in paragraph 1 for the beginning and ending of the assessment year for which this waiver is sought.</li> <li>3. The claimant(s) <b>must</b> fill in the date in paragraph 2 for the beginning of the assessment year for which this waiver is sought.</li> <li>4. All claim and site names and Bureau of Land Management (BLM) serial numbers <b>must</b> be listed for the mining claims, mill sites, and tunnel sites for which the waiver is sought.</li> <li>5. All owners of the mining claims, mill sites, and tunnel sites and their addresses <b>must</b> be given.</li> <li>6. This waiver form <b>must</b> be signed by all the claimants or their designated agent, in original form. If an agent is designated, a notarized designation of agent, signed by all of the claimants with proper address given, <b>must</b> be submitted with this waiver.</li> </ol> | <ol style="list-style-type: none"> <li>7. This form <b>must</b> be filed no later than September 1st for the upcoming assessment year in the BLM State Office where the mining claims or sites are recorded, or the waiver cannot be granted by the BLM. (Example: to obtain a waiver for the assessment year 2000, which begins at noon on September 1, 1999, you <b>must</b> qualify for and file for a waiver no later than September 1, 1999, in the proper BLM State Office).</li> <li>8. For all mining claims which require assessment work, you <b>must</b> record an affidavit of labor on or before the December 30th immediately following the filing of this waiver. For all other mining claims or sites waived, you must record a notice of intent to hold on or before the December 30th immediately following the filing of this waiver.</li> <li>9. Mill and tunnel sites may also be listed upon this waiver and be waived from payment of the maintenance fee. A notice of intent to hold for these sites is required to be filed by the December 30th following the filing of this waiver.</li> </ol> |
|--|---|

#### NOTICE/BURDEN HOURS STATEMENT

The Privacy Act of 1974, *as amended*, and the regulation in 43 CFR 2.48(d) provide that you be furnished the following information in connection with the information required by this certification of waiver from rental fees.

**AUTHORITY:** 30 U.S.C. 28-28k; 43 U.S.C. 1201, 1457, 1740, and 1744; and 43 CFR 3830.

**PRINCIPLE PURPOSE:** This information is to be used to verify that the owner(s) (claimants) of a mining claim has complied with 30 U.S.C. 28f and is entitled to perform assessment work in lieu of paying the maintenance fee for the mining claims listed on this form.

**ROUTINE USE:** (1) Adjudication of the claimant(s) certification of waiver from paying the maintenance fee otherwise required by 30 U.S.C. 28f. (2) Disclosure may be made to appropriate Federal agencies when location is made within the agency's geographic area of responsibility. (3) Information from the record and/or the record will be transferred to the appropriate Federal, State, or local agency, or a member of the public in response to a specific request for pertinent information. (4) Information may also be provided to the Department of Justice or in a proceeding before a court or adjudicative body; or to Federal, State, local or foreign agencies when needed for enforcement of civil or criminal codes or applicable regulations concerning title rights upon the public land.

**EFFECT OF NOT PROVIDING INFORMATION:** Disclosure of this information is required by 30 U.S.C. 28f and 43 CFR Part 3830 for those qualified claimants wishing to take the small miner waiver allowed. Failure to supply the information required in this form to support the claimants certification of waiver from payment of the otherwise required maintenance fees will result in the waiver being disallowed and the mining claims subject to forfeiture by BLM under 30 U.S.C. 28i.

The Paperwork Reduction Act of 1995 requires us to inform you that:

This information is being collected to allow the BLM to determine if you qualify for a waiver from the payment of \$100 per mining claim or site maintenance fee established in 30 U.S.C. 28f and the implementing regulations at 43 CFR 3830. A response to this request is required in accordance with the statute to obtain your benefit.

BLM would like you to know that you do not have to respond to this, or any other, Federal agency-sponsored information collection unless it displays a currently valid OMB control number.

Public reporting burden for this form is estimated to average 20 minutes (.33 hours) per response, including time to review instructions, gathering and maintaining data, and completing and reviewing the form. Direct comments regarding this burden estimate, or any other aspect of this form, to the U.S. Department of the Interior, Bureau of Land Management, (1004-0114) Bureau Information Collection Clearance Officer (WO-630), Mail Stop 401 LS, 1849 C St., N.W., Washington, D.C. 20240.

FOR OFFICIAL USE ONLY

RECEIVED  
 BLM AZ STATE OFFICE  
 JUN - 1 9 1999  
 PHOENIX, ARIZONA

When Recorded Return Document to:

MARION HERSHNER  
PO Box 790  
BLACK CANYON CITY  
AZ 85324

☐ Check here if this is a change of address.

Telephone: \_\_\_\_\_

E-mail address: \_\_\_\_\_

### AFFIDAVIT OF PERFORMANCE OF ANNUAL WORK

1. State of Arizona, County of MARICOPA ss:

2. I (Name) Edward E. Collins

3. Reside at (Address) 104 N. SUNAIRE DR

City MESA County MARICOPA

BLM  
Date  
Stamp

PHOENIX, ARIZONA

2011 JUN - 1 A 9:15

RECEIVED  
BLM AZ STATE OFFICE


State AZ Zip 85205 being duly sworn, depose and say that I am a citizen of the United States, more than eighteen years of age, and that all of the facts set forth in this affidavit, subject to the provisions and penalties of 18 U.S.C. 1001 pertaining to the filing of false, fictitious, or fraudulent statements with the United States, are true and correct according to the best of my knowledge, information and belief.

4. Owner's name and address (If not shown in Items 1-3 above). \_\_\_\_\_

5. That I am personally acquainted with the mining claim(s). The work and improvements were made by and at the expense of the owner(s) of said claim(s). Said contiguous group of claims, listed on this document, are situated in the

\_\_\_\_\_ (optional) Mining District; \_\_\_\_\_ County, Arizona.

Line No.	AMC NUMBER	CLAIM/SITE NAME	COUNTY RECORDER DATA (If available)	TWP	RNG	SEC
1	<u>AMC 355346</u>	<u>Rock #2</u>	<u>2001-00-940-AZ</u>	<u>2E</u>	<u>10N</u>	<u>32</u>
2						
3						
4		ENTERED INTO COMPUTER				
5		<u>JUN 02 2011</u>	<u>PS</u>			
6						



7						
8						
9						
10						

6. That between the dates starting at 12 o'clock noon on September 1, 20 11 and ending at 12 o'clock noon on September 1, 20 12 at least \$ 375.00 dollars worth of work and improvements were done and performed upon said claim(s) or upon one or more of a contiguous group of claims for the benefit of all, wholly or partly outside of a contiguous group of claims for the benefit of all, not including the location work.

7. That the following persons were employed to perform the work and improvements described herein: \_\_\_\_\_

8. That the work and improvements performed were: ROAD REPAIR + TRASH REMOVED


9. Dated 20 May 11 Signature: Edward E. Collins

SUBSCRIBED AND SWORN TO before me, a Notary Public, this 20 day of May 20 11

By: Edward E. Collins

Notary Public Brittany Wolk

My Commission Expires April 5, 2015



Bureau of Land Management  
Arizona State Office  
[www.az.blm.gov](http://www.az.blm.gov)

No. of Claims:	<u>1</u>	x \$10 =	<u>10.00</u>
Check No.:	<u>CASH</u>	Init.	<u>SC</u>
Receipt No.:	<u>2354012</u>		
For BLM Use Only			

United States Department of the Interior  
Bureau of Land Management  
LANDS/RECREATION & PLANNING  
ONE N CENTRAL AVE  
PHOENIX, AZ 85004 -2203  
Phone:

Receipt

No: 2354012

Transaction #: 2428443

Date of Transaction: 06/01/2011

ENTERED INTO COMPUTER

CUSTOMER:

JUN 02 2011

EDWARD E COLLINS  
104 N SUNAIRE  
MESA, AZ 85205-9023 US

LINE #	QTY	DESCRIPTION	REMARKS	UNIT PRICE	TOTAL
1	1.00	LOCATABLE MINERALS / MINING CLAIMS-NOT NEW-UNADJUD, ONE AUTH NO. ONLY / MINING CLAIM MONEY RECEIVED CASES: AMC355346/\$10.00	WAIVER & POL (1)	- n/a -	10.00
TOTAL:					\$10.00

PAYMENT INFORMATION			
1	AMOUNT:	10.00	POSTMARKED: N/A
	TYPE:	CASH	RECEIVED: 06/01/2011
	NAME:	COLLINS, EDWARD E 104 N SUNAIRE MESA AZ 85205-9023 US	

REMARKS

This receipt was generated by the automated BLM Collections and Billing System and is a paper representation of a portion of the official electronic record contained therein.

UNITED STATES DEPARTMENT OF THE INTERIOR  
BUREAU OF LAND MANAGEMENT

MC NATIONWIDE CLAIMANT LISTING

June 02, 2011

Cust	AZ	National Total
	CLAIMANT	
COLLINS EDWARD E 104 N SONAIRE DR MESA, AZ 85205	1	1
HERSHNER MARION H BOX 790 BLACK CANYON CITY, AZ 85324	1	1

Run Time: 03:26 PM

Department of the Interior  
Bureau of Land Management  
Public Land Statistics

Run Date: 06/02/2011

Nationwide Claimant Listing  
(Mining Claim Only)

Selection Criteria

System Id = MC

Cust Nm Begins With COLLINS EDWARD E, HERSHNER MARION H

Loc Dt Between

Case Disp = A

Total Rows Returned: 2

UNITED STATES DEPARTMENT OF THE INTERIOR  
BUREAU OF LAND MANAGEMENT

78

MAINTENANCE FEE WAIVER CERTIFICATION

SEE INSTRUCTIONS ON REVERSE

FORM APPROVED  
OMB NO. 1004-0114  
Expires: February 28, 2010

AMC 355345

1. This small miner waiver is filed for the assessment year beginning at noon on September 1, 10 and ending at noon on September 1, 11.
2. The undersigned and all related parties owned ten or fewer mining claims, mill, or tunnel sites located and maintained on Federal lands in the United States of America on September 1, \_\_\_\_.
3. The undersigned have performed the assessment work **required by law** for each mining claim listed **prior to filing this waiver** and understand that by filing this form; an affidavit of assessment work **must** be recorded by the December 30th following the filing of this waiver.
4. The undersigned understand that if the assessment work obligation has not yet come due under 30 U.S.C. 28 (for those claims in their first assessment year only); a notice of intent to hold reciting this condition **must** be recorded by the December 30th following the filing of this waiver.
5. The undersigned understand that mill and tunnel sites may also be listed upon this waiver and be waived from payment of the maintenance fee; and that a notice of intent to hold for these sites is required to be recorded by the December 30th immediately following the filing of this waiver.
6. The undersigned understand and acknowledge that pursuant to 43 U.S.C. 1212 and 18 U.S.C. 1001; the filing or recording of a false, fictitious, or fraudulent document with the Bureau of Land Management may result in a fine of up to \$250,000, a prison term not to exceed five years, or both.
7. The mining claims, mill or tunnel sites for which this waiver from payment of the maintenance fees is requested are:

CLAIM OR SITE NAME	BLM RECORDATION SERIAL NUMBER
1. <u>Rock #2</u>	<u>AMC 355346</u>
2.	
3.	
4.	
5.	
6.	
7.	
8.	
9.	
10.	

The owner(s) (claimant(s)) of the above mining claims and sites are:

MARION HEARSTNER ✓  
(Owner's Name - Please Print)  
PO Box 790  
(Street or P.O. Box)  
BLACK CANYON CITY AZ 85324  
(City) (State) (Zip Code)

Marion Hearstner  
(Owner's Signature)

Edward E. Collins ✓  
(Owner's Name - Please Print)  
104 N. SUNAIRE DR  
(Street or P.O. Box)  
MESA AZ 85205  
(City) (State) (Zip Code)

Edward E. Collins  
(Owner's Signature)

\_\_\_\_\_  
(Owner's Name - Please Print)  
\_\_\_\_\_  
(Street or P.O. Box)  
\_\_\_\_\_  
(City) (State) (Zip Code)

\_\_\_\_\_  
(Owner's Signature)

ENTERED INTO COMPLIANCE  
AUG 13 2010  
PB

(Continued on page 2)

1/50

(Owner's Name - Please Print)	(Owner's Signature)		
(Street or P.O. Box)	(City)	(State)	(Zip Code)
(Owner's Name - Please Print)	(Owner's Signature)		
(Street or P.O. Box)	(City)	(State)	(Zip Code)
(Owner's Name - Please Print)	(Owner's Signature)		
(Street or P.O. Box)	(City)	(State)	(Zip Code)
(Owner's Name - Please Print)	(Owner's Signature)		
(Street or P.O. Box)	(City)	(State)	(Zip Code)

### INSTRUCTIONS

1. This certification is made under the provisions of § 1744 of Title 43 and § 28-28k of Title 30 of the United States Code; and the regulations thereunder (43 CFR Part 3830).
2. The claimant(s) **must** fill in the dates in paragraph 1 for the beginning and ending of the assessment year for which this waiver is sought.
3. The claimant(s) **must** fill in the date in paragraph 2 for the beginning of the assessment year for which this waiver is sought.
4. All claim and site names and Bureau of Land Management (BLM) serial numbers **must** be listed for the mining claims, mill sites, and tunnel sites for which the waiver is sought.
5. All owners of the mining claims, mill sites, and tunnel sites and their addresses **must** be given.
6. This waiver form **must** be signed by all the claimants or their designated agent, in original form. If an agent is designated, a notarized designation of agent, signed by all of the claimants with proper address given, **must** be submitted with this waiver.
7. This form **must** be filed no later than September 1st for the upcoming assessment year in the BLM State Office where the mining claims or sites are recorded, or the waiver cannot be granted by the BLM. (Example: to obtain a waiver for the assessment year 2000, which begins at noon on September 1, 1999, you **must** qualify for and file for a waiver no later than September 1, 1999, in the proper BLM State Office).
8. For all mining claims which require assessment work, you **must** record an affidavit of labor on or before the December 30th immediately following the filing of this waiver. For all other mining claims or sites waived, you **must** record a notice of intent to hold on or before the December 30th immediately following the filing of this waiver.
9. Mill and tunnel sites may also be listed upon this waiver and be waived from payment of the maintenance fee. A notice of intent to hold for these sites is required to be filed by the December 30th following the filing of this waiver.

### NOTICE/BURDEN HOURS STATEMENT

The Privacy Act of 1974, *as amended*, and the regulation in 43 CFR 2.48(d) provide that you be furnished the following information in connection with the information required by this certification of waiver from rental fees.

**AUTHORITY:** 30 U.S.C. 28-28k; 43 U.S.C. 1201, 1457, 1740, and 1744; and 43 CFR 3830.

**PRINCIPLE PURPOSE:** This information is to be used to verify that the owner(s) (claimants) of a mining claim has complied with 30 U.S.C. 28f and is entitled to perform assessment work in lieu of paying the maintenance fee for the mining claims listed on this form.

**ROUTINE USE:** (1) Adjudication of the claimant(s) certification of waiver from paying the maintenance fee otherwise required by 30 U.S.C. 28f. (2) Disclosure may be made to appropriate Federal agencies when location is made within the agency's geographic area of responsibility. (3) Information from the record and/or the record will be transferred to the appropriate Federal, State, or local agency, or a member of the public in response to a specific request for pertinent information. (4) Information may also be provided to the Department of Justice or in a proceeding before a court or adjudicative body; or to Federal, State, local or foreign agencies when needed for enforcement of civil or criminal codes or applicable regulations concerning title rights upon the public land.

**EFFECT OF NOT PROVIDING INFORMATION:** Disclosure of this information is required by 30 U.S.C. 28f and 43 CFR Part 3830 for those qualified claimants wishing to take the small miner waiver allowed. Failure to supply the information required in this form to support the claimants certification of waiver from payment of the otherwise required maintenance fees will result in the waiver being disallowed and the mining claims subject to forfeiture by BLM under 30 U.S.C. 28i.

The Paperwork Reduction Act of 1995 requires us to inform you that:

This information is being collected to allow the BLM to determine if you qualify for a waiver from the payment of \$100 per mining claim or site maintenance fee established in 30 U.S.C. 28f and the implementing regulations at 43 CFR 3830. A response to this request is required in accordance with the statute to obtain your benefit.

BLM would like you to know that you do not have to respond to this, or any other, Federal agency-sponsored information collection unless it displays a currently valid OMB control number.

Public reporting burden for this form is estimated to average 20 minutes (.33 hours) per response, including time to review instructions, gathering and maintaining data, and completing and reviewing the form. Direct comments regarding this burden estimate, or any other aspect of this form, to the U.S. Department of the Interior, Bureau of Land Management, (1004-0114) Bureau Information Collection Clearance Officer (WO-630), Mail Stop 401 LS, 1849 C St., N.W., Washington, D.C. 20240.

**FOR OFFICIAL USE ONLY**

2010 JUL - 9 - 9:35

RECEIVED  
BLM AZ STATE OFFICE

When Recorded Return Document to:

MARION HEASLER  
PO BOX 796  
BLACK CANYON CITY  
AZ 85324

☐ Check here if this is a change of address.

Telephone: \_\_\_\_\_

E-mail address: \_\_\_\_\_

### AFFIDAVIT OF PERFORMANCE OF ANNUAL WORK

1. State of Arizona, County of MARICOPA ss:

2. I (Name) Edward E. Collins

3. Reside at (Address) 104 N. SUNAIRE DR

City ME SA County MARICOPA

State AZ Zip 85205 being duly sworn, depose and say that I am a citizen of the United States, more than eighteen years of age, and that all of the facts set forth in this affidavit, subject to the provisions and penalties of 18 U.S.C. 1001 pertaining to the filing of false, fictitious, or fraudulent statements with the United States, are true and correct according to the best of my knowledge, information and belief.

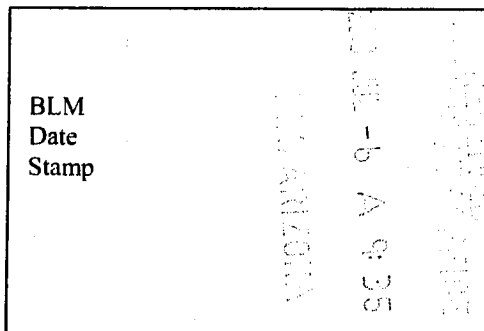
4. Owner's name and address (If not shown in Items 1-3 above). \_\_\_\_\_

5. That I am personally acquainted with the mining claim(s). The work and improvements were made by and at the expense of the owner(s) of said claim(s). Said contiguous group of claims, listed on this document, are situated in the

(optional) Mining District: YAVAPAI County, Arizona.

Line No.	AMC NUMBER	CLAIM/SITE NAME	COUNTY RECORDER DATA (If available)	TWP	RNG	SEC
1	<u>AMC 355346</u>	<u>Rock #2</u>	<u>2001-00-940-AZ</u>	<u>2E</u>	<u>10N</u>	<u>32</u>
2						
3						
4						
5						
6						

ENTERED INTO COMPUTER  
AUG 13 2010



7						
8						
9						
10						

6. That between the dates starting at 12 o'clock noon on September 1, 20 10 and ending at 12 o'clock noon on September 1, 20 11 at least \$ 500.00 dollars worth of work and improvements were done and performed upon said claim(s) or upon one or more of a contiguous group of claims for the benefit of all, wholly or partly outside of a contiguous group of claims for the benefit of all, not including the location work.

7. That the following persons were employed to perform the work and improvements described herein: \_\_\_\_\_


8. That the work and improvements performed were: Road Repair + Trash Removed

9. Dated: 6 July 10 Signature: Edward E. Collier

SUBSCRIBED AND SWORN TO before me, a Notary Public, this 6 day of July 20 10

By: Edward Collier  
Notary Public Nancy Najera

My Commission Expires Oct. 30, 2010



Bureau of Land Management  
Arizona State Office  
[www.az.blm.gov](http://www.az.blm.gov)

No. of Claims:	<u>1</u>	x \$10 =	<u>10.00</u>
Check No.:	<u>CASH</u>	Init.	<u>SC</u>
Receipt No.:	<u>2165326</u>		
For BLM Use Only			

United States Department of the Interior  
Bureau of Land Management  
LANDS/RECREATION & PLANNING  
ONE N CENTRAL AVE  
PHOENIX, AZ 85004 -2203  
Phone:

Receipt

No:

2165326

Transaction #: 2234654

Date of Transaction: 07/06/2010

**ENTERED INTO COMPUTER**

CUSTOMER: EDWARD E COLLINS  
104 N SUNAIRE  
MESA, AZ 85205-9023 US

AUG 13 2010 *EB*

LINE #	QTY	DESCRIPTION	REMARKS	UNIT PRICE	TOTAL
1	1.00	LOCATABLE MINERALS / MINING CLAIMS-NOT NEW-UNADJUD, ONE AUTH NO. ONLY / MINING CLAIM MONEY RECEIVED CASES: AMC355346/\$10.00	POL & WAIVER (1)	- n/a -	10.00
TOTAL:					\$10.00

PAYMENT INFORMATION				
1	AMOUNT:	10.00	POSTMARKED:	N/A
	TYPE:	CASH	RECEIVED:	07/06/2010
	NAME:	COLLINS, EDWARD E 104 N SUNAIRE MESA AZ 85205-9023 US		

REMARKS

This receipt was generated by the automated BLM Collections and Billing System and is a paper representation of a portion of the official electronic record contained therein.

UNITED STATES  
DEPARTMENT OF THE INTERIOR  
BUREAU OF LAND MANAGEMENT

458

MAINTENANCE FEE WAIVER CERTIFICATION

FORM APPROVED  
OMB NO. 1004-0114  
Expires: February 28, 2010

AMC 355345

SEE INSTRUCTIONS ON PAGE 2

1. This small miner waiver is filed for the assessment year beginning at noon on September 1, 2009 and ending at noon on September 1, 2010.
2. The undersigned and all related parties owned ten or fewer mining claims, mill, or tunnel sites located and maintained on Federal lands in the United States of America on September 1, 2009.
3. The undersigned have performed the assessment work required by law for each mining claim listed prior to filing this waiver and understand that by filing this form; an affidavit of assessment work must be recorded by the December 30th following the filing of this waiver.
4. The undersigned understand that if the assessment work obligation has not yet come due under 30 U.S.C. 28 (for those claims in their first assessment year only); a notice of intent to hold reciting this condition must be recorded by the December 30th following the filing of this waiver.
5. The undersigned understand that mill and tunnel sites may also be listed upon this waiver and be waived from payment of the maintenance fee; and that a notice of intent to hold for these sites is required to be recorded by the December 30th immediately following the filing of this waiver.
6. The undersigned understand and acknowledge that pursuant to 43 U.S.C. 1212 and 18 U.S.C. 1001; the filing or recording of a false, fictitious, or fraudulent document with the Bureau of Land Management may result in a fine of up to \$250,000, a prison term not to exceed five years, or both.
7. The mining claims, mill or tunnel sites for which this waiver from payment of the maintenance fees is requested are:

CLAIM OR SITE NAME	BLM RECORDATION SERIAL NUMBER
1. Rock #2	AMC 3553 46
2.	
3.	
4.	
5.	
6.	
7.	
8.	
9.	
10.	

The owner(s) (claimants) of the above mining claims and sites are:

MARION HERSTNER  
(Owner's Name - Please Print)

Marion Herstner  
(Owner's Signature)

PO Box 790  
(Street or P.O. Box)

BLACK CANYON AZ 85324  
(City) (State) (Zip Code)

EDWARD E. COLLINS  
(Owner's Name - Please Print)

Edward E. Collins  
(Owner's Signature)

104 N. SUNAIRE DR  
(Street or P.O. Box)

MESA AZ 85205  
(City) (State) (Zip Code)

(Owner's Name - Please Print)

(Street or P.O. Box)

(City) (State) (Zip Code)

PHOENIX, ARIZONA

2009 AUG 18 A 9:10

RECEIVED  
BLM AZ STATE OFFICE



(Owner's Name - Please Print)

(Owner's Signature)

(Street or P.O. Box)

(City)

(State)

(Zip Code)

(Owner's Name - Please Print)

(Owner's Signature)

(Street or P.O. Box)

(City)

(State)

(Zip Code)

(Owner's Name - Please Print)

(Owner's Signature)

(Street or P.O. Box)

(City)

(State)

(Zip Code)

(Owner's Name - Please Print)

(Owner's Signature)

(Street or P.O. Box)

(City)

(State)

(Zip Code)

Title 18 U.S.C. Section 1001 and Title 43 U.S.C. Section 1212 makes it a crime for any person knowingly and willfully to make to any department or agency of the United States any false, fictitious or fraudulent statements or representations as to any matter within its jurisdiction.

#### INSTRUCTIONS

1. This certification is made under the provisions of §1744 of Title 43 and § 28-28k of Title 30 of the United States Code; and the regulations thereunder (43 CFR Part 3830).
2. The claimant(s) must fill in the dates in paragraph 1 for the beginning and ending of the assessment year for which this waiver is sought.
3. The claimant(s) must fill in the date in paragraph 2 for the beginning of the assessment year for which this waiver is sought.
4. All claim and site names and Bureau of Land Management (BLM) serial numbers must be listed for the mining claims, mill sites, and tunnel sites for which the waiver is sought.
5. All owners of the mining claims, mill sites, and tunnel sites and their addresses must be given.
6. This waiver form must be signed by all the claimants or their designated agent, in original form. If an agent is designated, a notarized designation of agent, signed by all of the claimants with proper address given, must be submitted with this waiver.
7. This form must be filed no later than September 1st for the upcoming assessment year in the BLM State Office where the mining claims or sites are recorded, or the waiver cannot be granted by the BLM. (Example: to obtain a waiver for the assessment year 2000, which begins at noon on September 1, 1999, you must qualify for and file for a waiver no later than September 1, 1999, in the proper BLM State Office).
8. For all mining claims which require assessment work, you must record an affidavit of labor on or before the December 30th immediately following the filing of this waiver. For all other mining claims or sites waived, you must record a notice of intent to hold on or before the December 30th immediately following the filing of this waiver.
9. Mill and tunnel sites may also be listed upon this waiver and be waived from payment of the maintenance fee. A notice of intent to hold for these sites is required to be filed by the December 30th following the filing of this waiver.

RECEIVED  
BLM AZ STATE OFFICE  
2009 AUG 18 A 9:10  
FOR OFFICIAL USE ONLY  
PHOENIX, ARIZONA

When Recorded Return Document to:

MARION HERSTWER  
PO Box 790  
BLACK CANYON CITY  
AZ 85324

☐ Check here if this is a change of address.

Telephone: 623-374-9044

E-mail address: \_\_\_\_\_

### AFFIDAVIT OF PERFORMANCE OF ANNUAL WORK

1. State of Arizona, County of YAVAPAL ss:

2. I (Name) MARION HERSTWER

3. Reside at (Address) PO Box 790

City BLACK CANYON CITY County YAVAPAL


State AZ Zip 85324 being duly sworn, depose and say that I am a citizen of the United States, more than eighteen years of age, and that all of the facts set forth in this affidavit, subject to the provisions and penalties of 18 U.S.C. 1001 pertaining to the filing of false, fictitious, or fraudulent statements with the United States, are true and correct according to the best of my knowledge, information and belief.

4. Owner's name and address (If not shown in Items 1-3 above). \_\_\_\_\_

5. That I am personally acquainted with the mining claim(s). The work and improvements were made by and at the expense of the owner(s) of said claim(s). Said contiguous group of claims, listed on this document, are situated in the

(optional) Mining District; YAVAPAL County, Arizona.

Line No.	AMC NUMBER	CLAIM/SITE NAME	COUNTY RECORDER DATA (If available)	TWP	RNG	SEC
1	<u>AMC 355346</u>	<u>Rock #2</u>	<u>2001-00-940 AZ</u>	<u>2E</u>	<u>10W</u>	<u>32</u>
2						
3						
4						
5						
6						



AFFIDAVIT OF PERFORMANCE OF ANNUAL WORK - page 2

RECEIVED  
BLM AZ STATE OFFICE  
2009 AUG 18 A 9:10  
PHOENIX, ARIZONA

BLM  
Date  
Stamp

7						
8						
9						
10						

6. That between the dates starting at 12 o'clock noon on September 1, 20 08 and ending at 12 o'clock noon on September 1, 20 09 at least \$ 200.00 dollars worth of work and improvements were done and performed upon said claim(s) or upon one or more of a contiguous group of claims for the benefit of all, wholly or partly outside of a contiguous group of claims for the benefit of all, not including the location work.

7. That the following persons were employed to perform the work and improvements described herein:  
EDWARD E COLLINS, TOM COLLINS, MARION HERSHNER

8. That the work and improvements performed were: TRASH CLEAN UP & ROAD REPAIR

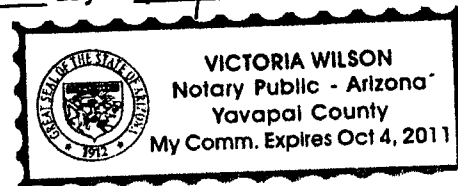
9. Dated: 8-14-09 Signature: [Signature]

SUBSCRIBED AND SWORN TO before me, a Notary Public, this 14 day of August 20 09

By: MARION HERSHNER

Notary Public [Signature]

My Commission Expires 10-4-11



Bureau of Land Management  
Arizona State Office  
[www.az.blm.gov](http://www.az.blm.gov)

No. of Claims: 1 x \$10 = 10.00  
Check No.: CASH Init. EG  
Receipt No.: 1980182  
For BLM Use Only

Form: MCF108  
Revised Jan. 2006  
Page 2 of 2

**United States Department of the Interior**  
**Bureau of Land Management**  
BUSINESS & SUPPORT SVCS DIV  
ONE N CENTRAL AVE SUITE 800  
PHOENIX, AZ 85004 -4427  
Phone: (602) 417-9200

Receipt

No: 1980182

**Transaction #:** 2044219**Date of Transaction:** 08/18/2009

CUSTOMER:	MARION HERSHNER PO BOX 790 BLACK CANYON CITY, AZ 85324-0790 US
-----------	--

LINE #	QTY	DESCRIPTION	REMARKS	UNIT PRICE	TOTAL
1	1.00	LOCATABLE MINERALS / MINING CLAIMS- NOT NEW-UNADJUD, ONE AUTH NO. ONLY / MINING CLAIM MONEY RECEIVED <b>CASES:</b> AMC355346/\$10.00	WAIV & POL (1)	- n/a -	10.00
<b>TOTAL:</b>					<b>\$10.00</b>

## PAYMENT INFORMATION

1	AMOUNT:	10.00	POSTMARKED:	N/A
	TYPE:	CASH	RECEIVED:	08/18/2009
	NAME:	HERSHNER, MARION PO BOX 790 BLACK CANYON CITY AZ 85324-0790 US		

## REMARKS

This receipt was generated by the automated BLM Collections and Billing System and is a paper representation of a portion of the official electronic record contained therein.

UNITED STATES DEPARTMENT OF THE INTERIOR  
BUREAU OF LAND MANAGEMENT

MAINTENANCE FEE WAIVER CERTIFICATION

SEE INSTRUCTIONS ON REVERSE

FORM APPROVED  
OMB NO. 1004-0114  
Expires: February 28, 2010

AMC 355345 (286)

1. This small miner waiver is filed for the assessment year beginning at noon on September 1, 2008 and ending at noon on September 1, 2009.
2. The undersigned and all related parties owned ten or fewer mining claims, mill, or tunnel sites located and maintained on Federal lands in the United States of America on September 1, 2008.
3. The undersigned have performed the assessment work required by law for each mining claim listed prior to filing this waiver and understand that by filing this form; an affidavit of assessment work must be recorded by the December 30th following the filing of this waiver.
4. The undersigned understand that if the assessment work obligation has not yet come due under 30 U.S.C. 28 (for those claims in their first assessment year only); a notice of intent to hold reciting this condition must be recorded by the December 30th following the filing of this waiver.
5. The undersigned understand that mill and tunnel sites may also be listed upon this waiver and be waived from payment of the maintenance fee; and that a notice of intent to hold for these sites is required to be recorded by the December 30th immediately following the filing of this waiver.
6. The undersigned understand and acknowledge that pursuant to 43 U.S.C. 1212 and 18 U.S.C. 1001; the filing or recording of a false, fictitious, or fraudulent document with the Bureau of Land Management may result in a fine of up to \$250,000, a prison term not to exceed five years, or both.
7. The mining claims, mill or tunnel sites for which this waiver from payment of the maintenance fees is requested are:

CLAIM OR SITE NAME	BLM RECORDATION SERIAL NUMBER
1. Rock #2	AMC 355346
2.	
3.	
4.	
5.	
6.	
7.	
8.	
9.	
10.	

The owner(s) (claimants) of the above mining claims and sites are:

MARCOV HENSHAW  
(Owner's Name - Please Print)  
PO Box 790  
(Street or P.O. Box)  
BLACKMOUNTAIN, AZ 85324  
(City) (State) (Zip Code)

*Marcov Henshaw*  
(Owner's Signature)

EDWARD E. COLLINS  
(Owner's Name - Please Print)  
104 N. SONAIRE DR  
(Street or P.O. Box)  
MESA, AZ 85205  
(City) (State) (Zip Code)

*Edward E. Collins*  
(Owner's Signature)

(Owner's Name - Please Print)  
  
(Street or P.O. Box)  
  
(City) (State) (Zip Code)

(Owner's Signature)

(Continued on page 2)

BIG WVS STATE OFFICE  
RECEIVED

ENTERED IN COMPUTER  
RE 9/17/08

(Owner's Name - Please Print)	(Owner's Signature)		
(Street or P.O. Box)	(City)	(State)	(Zip Code)
(Owner's Name - Please Print)	(Owner's Signature)		
(Street or P.O. Box)	(City)	(State)	(Zip Code)
(Owner's Name - Please Print)	(Owner's Signature)		
(Street or P.O. Box)	(City)	(State)	(Zip Code)
(Owner's Name - Please Print)	(Owner's Signature)		
(Street or P.O. Box)	(City)	(State)	(Zip Code)

#### INSTRUCTIONS

1. This certification is made under the provisions of § 1744 of Title 43 and § 28-28k of Title 30 of the United States Code; and the regulations thereunder (43 CFR Part 3830).
2. The claimant(s) **must** fill in the dates in paragraph 1 for the beginning and ending of the assessment year for which this waiver is sought.
3. The claimant(s) **must** fill in the date in paragraph 2 for the beginning of the assessment year for which this waiver is sought.
4. All claim and site names and Bureau of Land Management (BLM) serial numbers **must** be listed for the mining claims, mill sites, and tunnel sites for which the waiver is sought.
5. All owners of the mining claims, mill sites, and tunnel sites and their addresses **must** be given.
6. This waiver form **must** be signed by all the claimants or their designated agent, in original form. If an agent is designated, a notarized designation of agent, signed by all of the claimants with proper address given, **must** be submitted with this waiver.
7. This form **must** be filed no later than September 1st for the upcoming assessment year in the BLM State Office where the mining claims or sites are recorded, or the waiver cannot be granted by the BLM. (Example: to obtain a waiver for the assessment year 2000, which begins at noon on September 1, 1999, you **must** qualify for and file for a waiver no later than September 1, 1999, in the proper BLM State Office).
8. For all mining claims which require assessment work, you **must** record an affidavit of labor on or before the December 30th immediately following the filing of this waiver. For all other mining claims or sites waived, you must record a notice of intent to hold on or before the December 30th immediately following the filing of this waiver.
9. Mill and tunnel sites may also be listed upon this waiver and be waived from payment of the maintenance fee. A notice of intent to hold for these sites is required to be filed by the December 30th following the filing of this waiver.

#### NOTICE/BURDEN HOURS STATEMENT

The Privacy Act of 1974, *as amended*, and the regulation in 43 CFR 2.48(d) provide that you be furnished the following information in connection with the information required by this certification of waiver from rental fees.

**AUTHORITY:** 30 U.S.C. 28-28k; 43 U.S.C. 1201, 1457, 1740, and 1744; and 43 CFR 3830.

**PRINCIPLE PURPOSE:** This information is to be used to verify that the owner(s) (claimants) of a mining claim has complied with 30 U.S.C. 28f and is entitled to perform assessment work in lieu of paying the maintenance fee for the mining claims listed on this form.

**ROUTINE USE:** (1) Adjudication of the claimant(s) certification of waiver from paying the maintenance fee otherwise required by 30 U.S.C. 28f. (2) Disclosure may be made to appropriate Federal agencies when location is made within the agency's geographic area of responsibility. (3) Information from the record and/or the record will be transferred to the appropriate Federal, State, or local agency, or a member of the public in response to a specific request for pertinent information. (4) Information may also be provided to the Department of Justice or in a proceeding before a court or adjudicative body; or to Federal, State, local or foreign agencies when needed for enforcement of civil or criminal codes or applicable regulations concerning title rights upon the public land.

**EFFECT OF NOT PROVIDING INFORMATION:** Disclosure of this information is required by 30 U.S.C. 28f and 43 CFR Part 3830 for those qualified claimants wishing to take the small miner waiver allowed. Failure to supply the information required in this form to support the claimants certification of waiver from payment of the otherwise required maintenance fees will result in the waiver being disallowed and the mining claims subject to forfeiture by BLM under 30 U.S.C. 28i.

The Paperwork Reduction Act of 1995 requires us to inform you that:

This information is being collected to allow the BLM to determine if you qualify for a waiver from the payment of \$100 per mining claim or site maintenance fee established in 30 U.S.C. 28f and the implementing regulations at 43 CFR 3830. A response to this request is required in accordance with the statute to obtain your benefit.

BLM would like you to know that you do not have to respond to this, or any other, Federal agency-sponsored information collection unless it displays a currently valid OMB control number.

Public reporting burden for this form is estimated to average 20 minutes (.33 hours) per response, including time to review instructions, gathering and maintaining data, and completing and reviewing the form. Direct comments regarding this burden estimate, or any other aspect of this form, to the U.S. Department of the Interior, Bureau of Land Management, (1004-0114) Bureau Information Collection Clearance Officer (WO-630), Mail Stop 401 LS, 1849 C St, N.W., Washington, D.C. 20240.

FOR OFFICIAL USE ONLY

PHOENIX, ARIZONA

2008 AUG 19 A 9:13

BLM AZ STATE OFFICE  
RECEIVED

When Recorded Return Document to:

MARION HERSHNER  
PO Box 790  
BLACK CANYON CITY, AZ  
85324

☐ Check here if this is a change of address.

Telephone: 623-374-7044

E-mail address: \_\_\_\_\_

### AFFIDAVIT OF PERFORMANCE OF ANNUAL WORK

1. State of Arizona, County of YAVAPAI ss:

2. I (Name) MARION HERSHNER

3. Reside at (Address) 34850 PANRADER C.

PO Box 790

City BLACK CANYON CITY County YAVAPAI

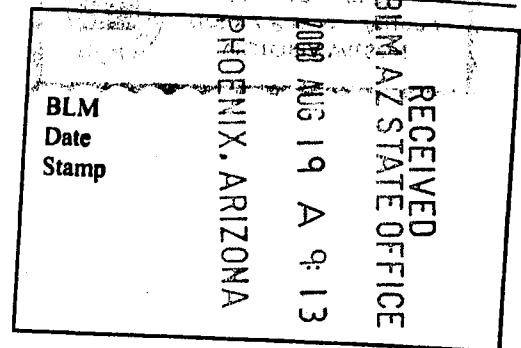
State AZ Zip 85324 being duly sworn, depose and say that I am a citizen of the United States, more than eighteen years of age, and that all of the facts set forth in this affidavit, subject to the provisions and penalties of 18 U.S.C. 1001 pertaining to the filing of false, fictitious, or fraudulent statements with the United States, are true and correct according to the best of my knowledge, information and belief.

4. Owner's name and address (If not shown in Items 1-3 above). \_\_\_\_\_

5. That I am personally acquainted with the mining claim(s). The work and improvements were made by and at the expense of the owner(s) of said claim(s). Said contiguous group of claims, listed on this document, are situated in the

(optional) Mining District: YAVAPAI County, Arizona.

Line No.	AMC NUMBER	CLAIM/SITE NAME	COUNTY RECORDER DATA (If available)	TWP	RNG	SEC
1	355346	ROCK #2		2E	10N	32
2						
3						
4						
5						
6						



RECEIVED  
BLM AZ STATE OFFICE  
2008 AUG 19 A 9:13  
PHOENIX, ARIZONA  
BLM  
Date  
Stamp

7						
8						
9						
10						

6. That between the dates starting at 12 o'clock noon on September 1, 2008 and ending at 12 o'clock noon on September 1, 2008 at least \$ 350 dollars worth of work and improvements were done and performed upon said claim(s) or upon one or more of a contiguous group of claims for the benefit of all, wholly or partly outside of a contiguous group of claims for the benefit of all, not including the location work.

7. That the following persons were employed to perform the work and improvements described herein: Tom Collins, Ed Collins, MARLOW HERSHNER

8. That the work and improvements performed were: ROAD WORK TO & FROM  
Edood, SO YOU CAN DRIVE TO CLAIM


9. Dated: 8-13-08 Signature: MARLOW HERSHNER

SUBSCRIBED AND SWORN TO before me, a Notary Public, this 13 day of AUGUST 2008

By: MARION H. HERSHNER

Notary Public Victoria Wilson

My Commission Expires 10-4-11



Bureau of Land Management  
Arizona State Office  
[www.az.blm.gov](http://www.az.blm.gov)

No. of Claims: 1 x \$10 = 10.00  
Check No.: CASH Init. ERG  
Receipt No.: 1764667  
For BLM Use Only

Form: MCF108  
Revised Jan. 2006  
Page 2 of 2

**United States Department of the Interior**  
**Bureau of Land Management**  
BUSINESS & SUPPORT SVCS DIV  
ONE N CENTRAL AVE SUITE 800  
PHOENIX, AZ 85004 -4427  
Phone: (602) 417-9200

Receipt

No: 1764667

**Transaction #:** 1822263**Date of Transaction:** 08/19/2008

CUSTOMER:	MARION HERSHNER PO BOX 790 BLACK CANYON CITY, AZ 85324
-----------	--

LINE #	QTY	DESCRIPTION	REMARKS	UNIT PRICE	TOTAL
1	1.00	LOCATABLE MINERALS / MINING CLAIMS-NOT NEW-UNADJUD, ONE AUTH NO. ONLY / MINING CLAIM MONEY RECEIVED (455) <b>CASES: AMC355346/\$10.00</b>	WAIV-2009 &POL / 1	- n/a -	10.00
<b>TOTAL:</b>					<b>\$10.00</b>

PAYMENT INFORMATION			
1	AMOUNT:	\$10.00	POSTMARKED: N/A
	TYPE:	CASH	RECEIVED: 08/19/2008
	NAME:	HERSHNER, MARION PO BOX 790 BLACK CANYON CITY AZ 85324	

## REMARKS

This receipt was generated by the automated BLM Collections and Billing System and is a paper representation of a portion of the official electronic record contained therein.

UNITED STATES DEPARTMENT OF THE INTERIOR  
BUREAU OF LAND MANAGEMENT

274

MAINTENANCE FEE WAIVER CERTIFICATION

FORM APPROVED  
OMB NO. 1004-0114  
Expires: February 28, 2010

SEE INSTRUCTIONS ON REVERSE

AMC 355346

1. This small miner waiver is filed for the assessment year beginning at noon on September 1, 07 and ending at noon on September 1, 08
2. The undersigned and all related parties owned ten or fewer mining claims, mill, or tunnel sites located and maintained on Federal lands in the United States of America on September 1, 07.
3. The undersigned have performed the assessment work **required by law** for each mining claim listed **prior to filing this waiver** and understand that by filing this form; an affidavit of assessment work **must** be recorded by the December 30th following the filing of this waiver.
4. The undersigned understand that if the assessment work obligation has not yet come due under 30 U.S.C. 28 (for those claims in their first assessment year only); a notice of intent to hold reciting this condition **must** be recorded by the December 30th following the filing of this waiver.
5. The undersigned understand that mill and tunnel sites may also be listed upon this waiver and be waived from payment of the maintenance fee; and that a notice of intent to hold for these sites is required to be recorded by the December 30th immediately following the filing of this waiver.
6. The undersigned understand and acknowledge that pursuant to 43 U.S.C. 1212 and 18 U.S.C. 1001; the filing or recording of a false, fictitious, or fraudulent document with the Bureau of Land Management may result in a fine of up to \$250,000, a prison term not to exceed five years, or both.
7. The mining claims, mill or tunnel sites for which this waiver from payment of the maintenance fees is requested are:

CLAIM OR SITE NAME	BLM RECORDATION SERIAL NUMBER
1. <u>Rock #2</u>	<u>AMC 355346</u>
2.	
3.	
4.	
5.	
6.	
7.	
8.	
9.	
10.	

The owner(s) (claimants) of the above mining claims and sites are:

MARION HERSHNER  
(Owner's Name - Please Print)  
PO Box 790  
(Street or P.O. Box)  
BLACK Canyon City AZ 85324  
(City) (State) (Zip Code)

Marion Hershner  
(Owner's Signature)

\_\_\_\_\_  
(Owner's Name - Please Print)  
\_\_\_\_\_  
(Street or P.O. Box)  
\_\_\_\_\_  
(City) (State) (Zip Code)

\_\_\_\_\_  
(Owner's Signature)

\_\_\_\_\_  
(Owner's Name - Please Print)  
\_\_\_\_\_  
(Street or P.O. Box)  
\_\_\_\_\_  
(City) (State) (Zip Code)

\_\_\_\_\_  
(Owner's Signature)

(Continued on page 2)

RS 10/22/07

Mr Hershner had been sent  
the original waiver. Mr Hershner  
sent this in to provide his original  
signature.  
RS 10/22/07

1/5C

(Owner's Name - Please Print)	(Owner's Signature)		
(Street or P.O. Box)	(City)	(State)	(Zip Code)
(Owner's Name - Please Print)	(Owner's Signature)		
(Street or P.O. Box)	(City)	(State)	(Zip Code)
(Owner's Name - Please Print)	(Owner's Signature)		
(Street or P.O. Box)	(City)	(State)	(Zip Code)
(Owner's Name - Please Print)	(Owner's Signature)		
(Street or P.O. Box)	(City)	(State)	(Zip Code)

#### INSTRUCTIONS

1. This certification is made under the provisions of § 1744 of Title 43 and § 28-28k of Title 30 of the United States Code; and the regulations thereunder (43 CFR Part 3830).
2. The claimant(s) **must** fill in the dates in paragraph 1 for the beginning and ending of the assessment year for which this waiver is sought.
3. The claimant(s) **must** fill in the date in paragraph 2 for the beginning of the assessment year for which this waiver is sought.
4. All claim and site names and Bureau of Land Management (BLM) serial numbers **must** be listed for the mining claims, mill sites, and tunnel sites for which the waiver is sought.
5. All owners of the mining claims, mill sites, and tunnel sites and their addresses **must** be given.
6. This waiver form **must** be signed by all the claimants or their designated agent, in original form. If an agent is designated, a notarized designation of agent, signed by all of the claimants with proper address given, **must** be submitted with this waiver.
7. This form **must** be filed no later than September 1st for the upcoming assessment year in the BLM State Office where the mining claims or sites are recorded, or the waiver cannot be granted by the BLM. (Example: to obtain a waiver for the assessment year 2000, which begins at noon on September 1, 1999, you **must** qualify for and file for a waiver no later than September 1, 1999, in the proper BLM State Office).
8. For all mining claims which require assessment work, you **must** record an affidavit of labor on or before the December 30th immediately following the filing of this waiver. For all other mining claims or sites waived, you must record a notice of intent to hold on or before the December 30th immediately following the filing of this waiver.
9. Mill and tunnel sites may also be listed upon this waiver and be waived from payment of the maintenance fee. A notice of intent to hold for these sites is required to be filed by the December 30th following the filing of this waiver.

#### NOTICE/BURDEN HOURS STATEMENT

The Privacy Act of 1974, *as amended*, and the regulation in 43 CFR 2.48(d) provide that you be furnished the following information in connection with the information required by this certification of waiver from rental fees.

**AUTHORITY:** 30 U.S.C. 28-28k; 43 U.S.C. 1201, 1457, 1740, and 1744; and 43 CFR 3830.

**PRINCIPLE PURPOSE:** This information is to be used to verify that the owner(s) (claimants) of a mining claim has complied with 30 U.S.C. 28f and is entitled to perform assessment work in lieu of paying the maintenance fee for the mining claims listed on this form.

**ROUTINE USE:** (1) Adjudication of the claimant(s) certification of waiver from paying the maintenance fee otherwise required by 30 U.S.C. 28f. (2) Disclosure may be made to appropriate Federal agencies when location is made within the agency's geographic area of responsibility. (3) Information from the record and/or the record will be transferred to the appropriate Federal, State, or local agency, or a member of the public in response to a specific request for pertinent information. (4) Information may also be provided to the Department of Justice or in a proceeding before a court or adjudicative body; or to Federal, State, local or foreign agencies when needed for enforcement of civil or criminal codes or applicable regulations concerning title rights upon the public land.

**EFFECT OF NOT PROVIDING INFORMATION:** Disclosure of this information is required by 30 U.S.C. 28f and 43 CFR Part 3830 for those qualified claimants wishing to take the small miner waiver allowed. Failure to supply the information required in this form to support the claimants certification of waiver from payment of the otherwise required maintenance fees will result in the waiver being disallowed and the mining claims subject to forfeiture by BLM under 30 U.S.C. 28i.

The Paperwork Reduction Act of 1995 requires us to inform you that:

This information is being collected to allow the BLM to determine if you qualify for a waiver from the payment of \$100 per mining claim or site maintenance fee established in 30 U.S.C. 28f and the implementing regulations at 43 CFR 3830. A response to this request is required in accordance with the statute to obtain your benefit.

BLM would like you to know that you do not have to respond to this, or any other, Federal agency-sponsored information collection unless it displays a currently valid OMB control number.

Public reporting burden for this form is estimated to average 20 minutes (.33 hours) per response, including time to review instructions, gathering and maintaining data, and completing and reviewing the form. Direct comments regarding this burden estimate, or any other aspect of this form, to the U.S. Department of the Interior, Bureau of Land Management, (1004-0114) Bureau Information Collection Clearance Officer (WO-630), Mail Stop 401 LS, 1849 C St., N.W., Washington, D.C. 20240.

FOR OFFICIAL USE ONLY

PHOENIX, ARIZONA

2007 AUG 20 P 2:01

RECEIVED  
B.L.M. AZ STATE OFFICE

UNITED STATES DEPARTMENT OF THE INTERIOR  
BUREAU OF LAND MANAGEMENT

MAINTENANCE FEE WAIVER CERTIFICATION

SEE INSTRUCTIONS ON REVERSE

FORM APPROVED

OMB NO. 1004-0114

Expires: February 28, 2010

Amc 355345

1. This small miner waiver is filed for the assessment year beginning at noon on September 1, 07 and ending at noon on September 1, 08
2. The undersigned and all related parties owned ten or fewer mining claims, mill, or tunnel sites located and maintained on Federal lands in the United States of America on September 1, 07.
3. The undersigned have performed the assessment work required by law for each mining claim listed prior to filing this waiver and understand that by filing this form; an affidavit of assessment work must be recorded by the December 30th following the filing of this waiver.
4. The undersigned understand that if the assessment work obligation has not yet come due under 30 U.S.C. 28 (for those claims in their first assessment year only); a notice of intent to hold reciting this condition must be recorded by the December 30th following the filing of this waiver.
5. The undersigned understand that mill and tunnel sites may also be listed upon this waiver and be waived from payment of the maintenance fee; and that a notice of intent to hold for these sites is required to be recorded by the December 30th immediately following the filing of this waiver.
6. The undersigned understand and acknowledge that pursuant to 43 U.S.C. 1212 and 18 U.S.C. 1001; the filing or recording of a false, fictitious, or fraudulent document with the Bureau of Land Management may result in a fine of up to \$250,000, a prison term not to exceed five years, or both.
7. The mining claims, mill or tunnel sites for which this waiver from payment of the maintenance fees is requested are:

CLAIM OR SITE NAME	BLM RECORDATION SERIAL NUMBER
1. <u>Rock #2</u>	<u>Amc 355346</u>
2.	
3.	
4.	
5.	
6.	
7.	
8.	
9.	
10.	

The owner(s) (claimants) of the above mining claims and sites are:

MARION HERSHNER

(Owner's Name - Please Print)

PO Box 790

(Street or P.O. Box)

Black Canyon City

(City)

AZ  
(State)

85324

(Zip Code)

Marion Hershner  
(Owner's Signature)

(Owner's Name - Please Print)

(Owner's Signature)

(Street or P.O. Box)

(City)

(State)

(Zip Code)

(Owner's Name - Please Print)

(Owner's Signature)

(Street or P.O. Box)

(City)

(State)

(Zip Code)

(Continued on page 2)

ENTERED IN COMPUTER

RE 8/26/07

1/60

(Owner's Name - Please Print)	(Owner's Signature)		
(Street or P.O. Box)	(City)	(State)	(Zip Code)
(Owner's Name - Please Print)	(Owner's Signature)		
(Street or P.O. Box)	(City)	(State)	(Zip Code)
(Owner's Name - Please Print)	(Owner's Signature)		
(Street or P.O. Box)	(City)	(State)	(Zip Code)
(Owner's Name - Please Print)	(Owner's Signature)		
(Street or P.O. Box)	(City)	(State)	(Zip Code)

#### INSTRUCTIONS

1. This certification is made under the provisions of § 1744 of Title 43 and § 28-28k of Title 30 of the United States Code; and the regulations thereunder (43 CFR Part 3830).
2. The claimant(s) must fill in the dates in paragraph 1 for the beginning and ending of the assessment year for which this waiver is sought.
3. The claimant(s) must fill in the date in paragraph 2 for the beginning of the assessment year for which this waiver is sought.
4. All claim and site names and Bureau of Land Management (BLM) serial numbers must be listed for the mining claims, mill sites, and tunnel sites for which the waiver is sought.
5. All owners of the mining claims, mill sites, and tunnel sites and their addresses must be given.
6. This waiver form must be signed by all the claimants or their designated agent, in original form. If an agent is designated, a notarized designation of agent, signed by all of the claimants with proper address given, must be submitted with this waiver.
7. This form must be filed no later than September 1st for the upcoming assessment year in the BLM State Office where the mining claims or sites are recorded, or the waiver cannot be granted by the BLM. (Example: to obtain a waiver for the assessment year 2000, which begins at noon on September 1, 1999, you must qualify for and file for a waiver no later than September 1, 1999, in the proper BLM State Office).
8. For all mining claims which require assessment work, you must record an affidavit of labor on or before the December 30th immediately following the filing of this waiver. For all other mining claims or sites waived, you must record a notice of intent to hold on or before the December 30th immediately following the filing of this waiver.
9. Mill and tunnel sites may also be listed upon this waiver and be waived from payment of the maintenance fee. A notice of intent to hold for these sites is required to be filed by the December 30th following the filing of this waiver.

#### NOTICE/BURDEN HOURS STATEMENT

The Privacy Act of 1974, *as amended*, and the regulation in 43 CFR 2.48(d) provide that you be furnished the following information in connection with the information required by this certification of waiver from rental fees.

**AUTHORITY:** 30 U.S.C. 28-28k; 43 U.S.C. 1201, 1457, 1740, and 1744; and 43 CFR 3830.

**PRINCIPLE PURPOSE:** This information is to be used to verify that the owner(s) (claimants) of a mining claim has complied with 30 U.S.C. 28f and is entitled to perform assessment work in lieu of paying the maintenance fee for the mining claims listed on this form.

**ROUTINE USE:** (1) Adjudication of the claimant(s) certification of waiver from paying the maintenance fee otherwise required by 30 U.S.C. 28f. (2) Disclosure may be made to appropriate Federal agencies when location is made within the agency's geographic area of responsibility. (3) Information from the record and/or the record will be transferred to the appropriate Federal, State, or local agency, or a member of the public in response to a specific request for pertinent information. (4) Information may also be provided to the Department of Justice or in a proceeding before a court or adjudicative body; or to Federal, State, local or foreign agencies when needed for enforcement of civil or criminal codes or applicable regulations concerning title rights upon the public land.

**EFFECT OF NOT PROVIDING INFORMATION:** Disclosure of this information is required by 30 U.S.C. 28f and 43 CFR Part 3830 for those qualified claimants wishing to take the small miner waiver allowed. Failure to supply the information required in this form to support the claimants certification of waiver from payment of the otherwise required maintenance fees will result in the waiver being disallowed and the mining claims subject to forfeiture by BLM under 30 U.S.C. 28i.

The Paperwork Reduction Act of 1995 requires us to inform you that:

This information is being collected to allow the BLM to determine if you qualify for a waiver from the payment of \$100 per mining claim or site maintenance fee established in 30 U.S.C. 28f and the implementing regulations at 43 CFR 3830. A response to this request is required in accordance with the statute to obtain your benefit.

BLM would like you to know that you do not have to respond to this, or any other, Federal agency-sponsored information collection unless it displays a currently valid OMB control number.

Public reporting burden for this form is estimated to average 20 minutes (.33 hours) per response, including time to review instructions, gathering and maintaining data, and completing and reviewing the form. Direct comments regarding this burden estimate, or any other aspect of this form, to the U.S. Department of the Interior, Bureau of Land Management, (1004-0114) Bureau Information Collection Clearance Officer (WO-630), Mail Stop 401 LS, 1849 C St., N.W., Washington, D.C. 20240.

FOR OFFICIAL USE ONLY

PHOENIX, ARIZONA

2007 AUG 20 P 2:01

B.L.M. AZ STATE OFFICE

AMC 355345

Return Document to:

A3850-1(NOV.2001)

Telephone:

No. of Claims: 1 x 10 = 10  
 Receipt No.: 1542367 Check No.: Cash  
 Init: TS

FOR BLM USE ONLY

☒ **AFFIDAVIT OF PERFORMANCE OF ANNUAL WORK.** Also fill in Items 1 through 9 and the reverse side of this document.

**NOTICE OF INTENTION TO HOLD.** I intend to hold the claims(s)/site(s) listed on the reverse side of this document for the calendar year 20\_\_\_\_. Also fill in Items 1 through 4 and Item 9.

Notices of Intention to Hold are for mill sites and tunnel sites or for mining claims when assessment work has not been done, regardless of whether the annual assessment has been suspended, deferred, or not yet accrued. The filing of a Notice of Intention to Hold shall not relieve the owner of complying with federal and state laws pertaining to the performance of annual assessment work. Notices of Intention to Hold for mill sites or tunnel sites need not be county recorded. For mining claims the form filed with the Bureau of Land Management (BLM) must be identical to the one that was or will be filed with the county.

Evidence of Annual Assessment Work or a Notice of Intention to Hold must be filed each calendar year following the calendar year in which the claim/site was located. **All claims listed on a single affidavit must be contiguous.**

1. State of Arizona, County of MARICOPÉ ss:

2. I, (Name) Edward E. Collins

3. Reside at (Address) 104 N. SONAIRE DR

City MESA, County MARICOPÉ, State AZ Zip 85205

being duly sworn, deposes and says that he/she is a citizen of the United States, more than eighteen years of age, that all of the facts set forth in this affidavit/notice, subject to the provisions and penalties of 18 U.S.C. 1001 pertaining to the filing of false, fictitious, or fraudulent statements with the United States, are true and correct according to the best of my knowledge, information and belief.

4. Owner's name and address (If not shown in Items 1-3 above). **Check here if this is a change of address.** ☐

5. That I am personally acquainted with the mining claim(s). The work and improvements were made by and at the expense of the owner(s) of said claim(s). Said contiguous group of claims, listed on the reverse side of this document, are situated in the \_\_\_\_\_ Mining District, YAVAPAI County, Arizona.

6. That between the dates starting at 12 o'clock noon on September 1, 2006 and ending at 12 o'clock noon on September 1, 2007 at least \$ 200.00 Dollars worth of work and improvements were done and performed upon said claim(s) or upon one or more of a contiguous group of claims for the benefit of all, or wholly or partly outside of a contiguous group of claims for the benefit of all, not including the location work.

7. That the following persons were employed to perform the work and improvements described herein:

MARION HERSHNER

ENTERED IN COMPUTER

RE 8/16/07



United States Department of the Interior  
Bureau of Land Management  
BUSINESS & SUPPORT SVCS DIV  
ONE N CENTRAL AVE SUITE 800  
PHOENIX, AZ 85004 -4427  
Phone: (602) 417-9200

Receipt

No: 1542367

Transaction #: 1593720

Date of Transaction: 08/13/2007

CUSTOMER: EDWARD E COLLINS  
104 N SUNAIRE DR  
MESA, AZ 85205

LINE #	QTY	DESCRIPTION	REMARKS	UNIT PRICE	TOTAL
1	1.00	LOCATABLE MINERALS / MINING CLAIMS-NOT NEW-UNADJUD, ONE AUTH NO. ONLY / MINING CLAIM MONEY RECEIVED (455) CASES: AMC355346/\$10.00	POL 2007 (1) + WAIVER	- n/a -	10.00
TOTAL:					\$10.00

PAYMENT INFORMATION			
1	AMOUNT:	\$10.00	POSTMARKED: N/A
	TYPE:	CASH	RECEIVED: 08/13/2007
	NAME:	COLLINS, EDWARD E 104 N SUNAIRE DR MESA AZ 85205	

REMARKS

This receipt was generated by the automated BLM Collections and Billing System and is a paper representation of a portion of the official electronic record contained therein.

UNITED STATES DEPARTMENT OF THE INTERIOR  
BUREAU OF LAND MANAGEMENT

180

FORM APPROVED  
OMB NO. 1004-0114  
Expires: February 28, 2010

MAINTENANCE FEE WAIVER CERTIFICATION

SEE INSTRUCTIONS ON REVERSE

AMC 355345

1. This small miner waiver is filed for the assessment year beginning at noon on September 1, 07 and ending at noon on September 1, 08.
2. The undersigned and all related parties owned ten or fewer mining claims, mill, or tunnel sites located and maintained on Federal lands in the United States of America on September 1, 07.
3. The undersigned have performed the assessment work required by law for each mining claim listed prior to filing this waiver and understand that by filing this form; an affidavit of assessment work must be recorded by the December 30th following the filing of this waiver.
4. The undersigned understand that if the assessment work obligation has not yet come due under 30 U.S.C. 28 (for those claims in their first assessment year only); a notice of intent to hold reciting this condition must be recorded by the December 30th following the filing of this waiver.
5. The undersigned understand that mill and tunnel sites may also be listed upon this waiver and be waived from payment of the maintenance fee; and that a notice of intent to hold for these sites is required to be recorded by the December 30th immediately following the filing of this waiver.
6. The undersigned understand and acknowledge that pursuant to 43 U.S.C. 1212 and 18 U.S.C. 1001; the filing or recording of a false, fictitious, or fraudulent document with the Bureau of Land Management may result in a fine of up to \$250,000, a prison term not to exceed five years, or both.
7. The mining claims, mill or tunnel sites for which this waiver from payment of the maintenance fees is requested are:

CLAIM OR SITE NAME	BLM RECORDATION SERIAL NUMBER
1. <u>Rock # 2</u>	<u>AMC 355346</u>
2.	
3.	
4.	
5.	
6.	
7.	
8.	
9.	
10.	

The owner(s) (claimants) of the above mining claims and sites are:

Edward E. Collins  
(Owner's Name - Please Print)

Edward E. Collins  
(Owner's Signature)

104 N. SCARLETT DR  
(Street or P.O. Box)

MESA AZ 85205  
(City) (State) (Zip Code)

(Owner's Name - Please Print)

(Owner's Signature)

(Street or P.O. Box)

(City) (State) (Zip Code)

(Owner's Name - Please Print)

(Owner's Signature)

(Street or P.O. Box)

(City) (State) (Zip Code)

(Continued on page 2)

ENTERED IN COMPUTER  
RE 8/14/07

(Owner's Name - Please Print)	(Owner's Signature)		
(Street or P.O. Box)	(City)	(State)	(Zip Code)
(Owner's Name - Please Print)	(Owner's Signature)		
(Street or P.O. Box)	(City)	(State)	(Zip Code)
(Owner's Name - Please Print)	(Owner's Signature)		
(Street or P.O. Box)	(City)	(State)	(Zip Code)
(Owner's Name - Please Print)	(Owner's Signature)		
(Street or P.O. Box)	(City)	(State)	(Zip Code)

#### INSTRUCTIONS

1. This certification is made under the provisions of § 1744 of Title 43 and § 28-28k of Title 30 of the United States Code; and the regulations thereunder (43 CFR Part 3830).
2. The claimant(s) **must** fill in the dates in paragraph 1 for the beginning and ending of the assessment year for which this waiver is sought.
3. The claimant(s) **must** fill in the date in paragraph 2 for the beginning of the assessment year for which this waiver is sought.
4. All claim and site names and Bureau of Land Management (BLM) serial numbers **must** be listed for the mining claims, mill sites, and tunnel sites for which the waiver is sought.
5. All owners of the mining claims, mill sites, and tunnel sites and their addresses **must** be given.
6. This waiver form **must** be signed by all the claimants or their designated agent, in original form. If an agent is designated, a notarized designation of agent, signed by all of the claimants with proper address given, **must** be submitted with this waiver.
7. This form **must** be filed no later than September 1st for the upcoming assessment year in the BLM State Office where the mining claims or sites are recorded, or the waiver cannot be granted by the BLM. (Example: to obtain a waiver for the assessment year 2000, which begins at noon on September 1, 1999, you **must** qualify for and file for a waiver no later than September 1, 1999, in the proper BLM State Office).
8. For all mining claims which require assessment work, you **must** record an affidavit of labor on or before the December 30th immediately following the filing of this waiver. For all other mining claims or sites waived, you must record a notice of intent to hold on or before the December 30th immediately following the filing of this waiver.
9. Mill and tunnel sites may also be listed upon this waiver and be waived from payment of the maintenance fee. A notice of intent to hold for these sites is required to be filed by the December 30th following the filing of this waiver.

#### NOTICE/BURDEN HOURS STATEMENT

The Privacy Act of 1974, *as amended*, and the regulation in 43 CFR 2.48(d) provide that you be furnished the following information in connection with the information required by this certification of waiver from rental fees.

**AUTHORITY:** 30 U.S.C. 28-28k; 43 U.S.C. 1201, 1457, 1740, and 1744; and 43 CFR 3830.

**PRINCIPLE PURPOSE:** This information is to be used to verify that the owner(s) (claimants) of a mining claim has complied with 30 U.S.C. 28f and is entitled to perform assessment work in lieu of paying the maintenance fee for the mining claims listed on this form.

**ROUTINE USE:** (1) Adjudication of the claimant(s) certification of waiver from paying the maintenance fee otherwise required by 30 U.S.C. 28f. (2) Disclosure may be made to appropriate Federal agencies when location is made within the agency's geographic area of responsibility. (3) Information from the record and/or the record will be transferred to the appropriate Federal, State, or local agency, or a member of the public in response to a specific request for pertinent information. (4) Information may also be provided to the Department of Justice or in a proceeding before a court or adjudicative body; or to Federal, State, local or foreign agencies when needed for enforcement of civil or criminal codes or applicable regulations concerning title rights upon the public land.

**EFFECT OF NOT PROVIDING INFORMATION:** Disclosure of this information is required by 30 U.S.C. 28f and 43 CFR Part 3830 for those qualified claimants wishing to take the small miner waiver allowed. Failure to supply the information required in this form to support the claimants certification of waiver from payment of the otherwise required maintenance fees will result in the waiver being disallowed and the mining claims subject to forfeiture by BLM under 30 U.S.C. 28i.

The Paperwork Reduction Act of 1995 requires us to inform you that:

This information is being collected to allow the BLM to determine if you qualify for a waiver from the payment of \$100 per mining claim or site maintenance fee established in 30 U.S.C. 28f and the implementing regulations at 43 CFR 3830. A response to this request is required in accordance with the statute to obtain your benefit.

BLM would like you to know that you do not have to respond to this, or any other, Federal agency-sponsored information collection unless it displays a currently valid OMB control number.

Public reporting burden for this form is estimated to average 20 minutes (.33 hours) per response, including time to review instructions, gathering and maintaining data, and completing and reviewing the form. Direct comments regarding this burden estimate, or any other aspect of this form, to the U.S. Department of the Interior, Bureau of Land Management, (1004-0114) Bureau Information Collection Clearance Officer (WO-630), Mail Stop 401 LS, 1849 C St., N.W., Washington, D.C. 20240.

FOR OFFICIAL USE ONLY

2007 AUG 13 P 12:46

RECEIVED  
B.L.M. AZ STATE OFFICE

When Recorded Return Document to:

MARION HERSTNER  
PO BOX 790  
BLACK CANYON CITY AZ 85324

☐ Check here is this is a change of address.

Telephone: (623) 374-9044

E-mail address: \_\_\_\_\_

**AFFIDAVIT OF PERFORMANCE OF ANNUAL WORK**

1. State of Arizona, County of YAVAPAI ss: \_\_\_\_\_

2. I (Name) MARION HERSTNER

3. Reside at (Address) 3850 PARADISE CL

PO BOX 790

City BLACK CANYON CITY County YAVAPAI

State AZ Zip 85324 being duly sworn, depose and say that I am a citizen of the United States, more than eighteen years of age, and that all of the facts set forth in this affidavit, subject to the provisions and penalties of 18 U.S.C. 1001 pertaining to the filing of false, fictitious, or fraudulent statements with the United States, are true and correct according to the best of my knowledge, information and belief.

4. Owner's name and address (If not shown in Items 1-3 above). \_\_\_\_\_

BLM  
Date  
Stamp

PHOENIX, ARIZONA

2006 AUG 18 P 2:17

RECEIVED  
B.L.M. AZ STATE OFFICE

AMC 355345

5. That I am personally acquainted with the mining claim(s). The work and improvements were made by and at the expense of the owner(s) of said claim(s). Said contiguous group of claims, listed on this document, are situated in the

(optional) Mining District; YAVAPAI County, Arizona.

Line No.	AMC NUMBER	CLAIM/SITE NAME	COUNTY RECORDER DATA (If available)	TWP	RNG	SEC
1	355346	Rock #2		2E	10N	32
2						
3						
4						
5						
6						

Form: MCF108

Revised Jan. 2006

Page 1 of 2

ENTERED IN COMPUTER  
RE 8/23/06

1/50

AFFIDAVIT OF PERFORMANCE OF ANNUAL WORK – page 2

BLM  
Date  
Stamp

7						
8						
9						
10						

6. That between the dates starting at 12 o'clock noon on September 1, 2005 and ending at 12 o'clock noon on September 1, 2006 at least \$ 300 dollars worth of work and improvements were done and performed upon said claim(s) or upon one or more of a contiguous group of claims for the benefit of all, wholly or partly outside of a contiguous group of claims for the benefit of all, not including the location work.

7. That the following persons were employed to perform the work and improvements described herein: \_\_\_\_\_

Tom Collins, Ed Collins, & MARION HERSTNER

8. That the work and improvements performed were: ROAD WORK FROM FLOOD

SO YOU CAN GET CLAIM.

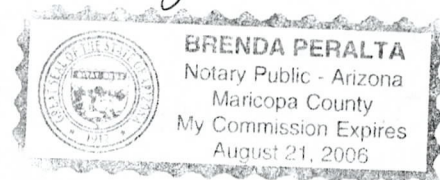
9. Dated: 8-18-06 Signature: Marion H. Hersner

SUBSCRIBED AND SWORN TO before me, a Notary Public, this 18th day of August 2006.

By: Marion H. Hersner

Notary Public [Signature]

My Commission Expires Aug 21 2006



Bureau of Land Management  
Arizona State Office  
[www.az.blm.gov](http://www.az.blm.gov)

No. of Claims: 1 x \$10 = \$10.00  
Check No.: \_\_\_\_\_ Init. TR  
Receipt No.: \_\_\_\_\_  
For BLM Use Only

Form: MCF108  
Revised Jan. 2006  
Page 2 of 2

**United States Department of the Interior****Bureau of Land Management**

BUSINESS &amp; SUPPORT SVCS DIV

ONE N CENTRAL AVE

PHOENIX, AZ 85004 -2203

Phone: (602) 417-9200

Receipt

No:

1338477

**Transaction #:** 1383639**Date of Transaction:** 08/18/2006

<b>CUSTOMER:</b>	MARION HERSTNER P O BOX 790 BLACK CANYON CITY, AZ 85324
------------------	---

LINE #	QTY	DESCRIPTION	REMARKS	UNIT PRICE	TOTAL
1	1.00	LOCATABLE MINERALS / MINING CLAIMS-NOT NEW-UNADJUD, ONE AUTH NO. ONLY / MINING CLAIM MONEY RECEIVED (455) <b>CASES:</b> AMC355346/\$10.00	POL 2006 (1)	- n/a -	10.00
<b>TOTAL:</b>					<b>\$10.00</b>

PAYMENT INFORMATION			
1	AMOUNT:	\$10.00	POSTMARKED: N/A
	TYPE:	CASH	RECEIVED: 08/18/2006
	NAME:	HERSTNER, MARION P O BOX 790 BLACK CANYON CITY AZ 85324	

## REMARKS

This receipt was generated by the automated BLM Collections and Billing System and is a paper representation of a portion of the official electronic record contained therein.

UNITED STATES DEPARTMENT OF THE INTERIOR  
BUREAU OF LAND MANAGEMENT

238

FORM APPROVED  
OMB NO. 1004-0114  
Expires: December 31, 2006

MAINTENANCE FEE WAIVER CERTIFICATION

SEE INSTRUCTIONS ON REVERSE

AMC 355345

1. This small miner waiver is filed for the assessment year beginning at noon on September 1, 2006 and ending at noon on September 1, 2007.
2. The undersigned and all related parties owned ten or fewer mining claims, mill, or tunnel sites located and maintained on Federal lands in the United States of America on September 1, 2006.
3. The undersigned have performed the assessment work required by law for each mining claim listed prior to filing this waiver and understand that by filing this form; an affidavit of assessment work must be recorded by the December 30th following the filing of this waiver.
4. The undersigned understand that if the assessment work obligation has not yet come due under 30 U.S.C. 28 (for those claims in their first assessment year only); a notice of intent to hold reciting this condition must be recorded by the December 30th following the filing of this waiver.
5. The undersigned understand that mill and tunnel sites may also be listed upon this waiver and be waived from payment of the maintenance fee; and that a notice of intent to hold for these sites is required to be recorded by the December 30th immediately following the filing of this waiver.
6. The undersigned understand and acknowledge that pursuant to 43 U.S.C. 1212 and 18 U.S.C. 1001; the filing or recording of a false, fictitious, or fraudulent document with the Bureau of Land Management may result in a fine of up to \$250,000, a prison term not to exceed five years, or both.
7. The mining claims, mill or tunnel sites for which this waiver from payment of the maintenance fees is requested are:

CLAIM OR SITE NAME	BLM RECORDATION SERIAL NUMBER
1. Rock #2	AMC 355346
2.	
3.	
4.	
5.	
6.	
7.	
8.	
9.	
10.	

RECEIVED  
B.L.M. AZ STATE OFFICE  
2006 AUG 18 P 1:33  
PHOENIX, ARIZONA

The owner(s) (claimants) of the above mining claims and sites are:

MARION HERSHNER  
(Owner's Name - Please Print)  
PO Box 790  
(Street or P.O. Box)  
BLACK CAMP, AZ 85324  
(City) (State) (Zip Code)

*Marion Hershner*  
(Owner's Signature)

Edward E. Collins  
(Owner's Name - Please Print)  
104 N. SUNAIRE DR  
(Street or P.O. Box)  
MESA, AZ 85205  
(City) (State) (Zip Code)

*Edward E. Collins*  
(Owner's Signature)

\_\_\_\_\_  
(Owner's Name - Please Print)  
\_\_\_\_\_  
(Street or P.O. Box)  
\_\_\_\_\_  
(City) (State) (Zip Code)

\_\_\_\_\_  
(Owner's Signature)

(Continued on page 2)

RE 8/23/06

ENTERED IN COMPUTER

_____ (Owner's Name - Please Print)	_____ (Owner's Signature)
_____ (Street or P.O. Box)	_____ (City) _____ (State) _____ (Zip Code)
_____ (Owner's Name - Please Print)	_____ (Owner's Signature)
_____ (Street or P.O. Box)	_____ (City) _____ (State) _____ (Zip Code)
_____ (Owner's Name - Please Print)	_____ (Owner's Signature)
_____ (Street or P.O. Box)	_____ (City) _____ (State) _____ (Zip Code)
_____ (Owner's Name - Please Print)	_____ (Owner's Signature)
_____ (Street or P.O. Box)	_____ (City) _____ (State) _____ (Zip Code)

### INSTRUCTIONS

1. This certification is made under the provisions of § 1744 of Title 43 and § 28-28k of Title 30 of the United States Code; and the regulations thereunder (43 CFR Part 3830).
2. The claimant(s) **must** fill in the dates in paragraph 1 for the beginning and ending of the assessment year for which this waiver is sought.
3. The claimant(s) **must** fill in the date in paragraph 2 for the beginning of the assessment year for which this waiver is sought.
4. All claim and site names and Bureau of Land Management (BLM) serial numbers **must** be listed for the mining claims, mill sites, and tunnel sites for which the waiver is sought.
5. All owners of the mining claims, mill sites, and tunnel sites and their addresses **must** be given.
6. This waiver form **must** be signed by all the claimants or their designated agent, in original form. If an agent is designated, a notarized designation of agent, signed by all of the claimants with proper address given, **must** be submitted with this waiver.
7. This form **must** be filed no later than September 1st for the upcoming assessment year in the BLM State Office where the mining claims or sites are recorded, or the waiver cannot be granted by the BLM. (Example: to obtain a waiver for the assessment year 2000, which begins at noon on September 1, 1999, you **must** qualify for and file for a waiver no later than September 1, 1999, in the proper BLM State Office).
8. For all mining claims which require assessment work, you **must** record an affidavit of labor on or before the December 30th immediately following the filing of this waiver. For all other mining claims or sites waived, you **must** record a notice of intent to hold on or before the December 30th immediately following the filing of this waiver.
9. Mill and tunnel sites may also be listed upon this waiver and be waived from payment of the maintenance fee. A notice of intent to hold for these sites is required to be filed by the December 30th following the filing of this waiver.

### NOTICE/BURDEN HOURS STATEMENT

The Privacy Act of 1974, *as amended*, and the regulation in 43 CFR 2.48(d) provide that you be furnished the following information in connection with the information required by this certification of waiver from rental fees.

**AUTHORITY:** 30 U.S.C. 28-28k; 43 U.S.C. 1201, 1457, 1740, and 1744; and 43 CFR 3830.

**PRINCIPLE PURPOSE:** This information is to be used to verify that the owner(s) (claimant(s)) of a mining claim has complied with 30 U.S.C. 28f and is entitled to perform assessment work in lieu of paying the maintenance fee for the mining claims listed on this form.

**ROUTINE USE:** (1) Adjudication of the claimant(s) certification of waiver from paying the maintenance fee otherwise required by 30 U.S.C. 28f. (2) Disclosure may be made to appropriate Federal agencies when location is made within the agency's geographic area of responsibility. (3) Information from the record and/or the record will be transferred to the appropriate Federal, State, or local agency, or a member of the public in response to a specific request for pertinent information. (4) Information may also be provided to the Department of Justice or in a proceeding before a court or adjudicative body, or to Federal, State, local or foreign agencies when needed for enforcement of civil or criminal codes or applicable regulations concerning title rights upon the public land.

**EFFECT OF NOT PROVIDING INFORMATION:** Disclosure of this information is required by 30 U.S.C. 28f and 43 CFR Part 3830 for those qualified claimants wishing to take the small miner waiver allowed. Failure to supply the information required in this form to support the claimants certification of waiver from payment of the otherwise required maintenance fees will result in the waiver being disallowed and the mining claims subject to forfeiture by BLM under 30 U.S.C. 28i.

The Paperwork Reduction Act of 1995 requires us to inform you that:

This information is being collected to allow the BLM to determine if you qualify for a waiver from the payment of \$100 per mining claim or site maintenance fee established in 30 U.S.C. 28f and the implementing regulations at 43 CFR 3830. A response to this request is required in accordance with the statute to obtain your benefit.

BLM would like you to know that you do not have to respond to this, or any other, Federal agency-sponsored information collection unless it displays a currently valid OMB control number.

Public reporting burden for this form is estimated to average 8 minutes (0.133 hours) per response, including time to review instructions, gathering and maintaining data, and completing and reviewing the form. Direct comments regarding this burden estimate, or any other aspect of this form, to the U.S. Department of the Interior, Bureau of Land Management, (1004-0114) Bureau Information Collection Clearance Officer (WO-630), Mail Stop 401 L.S. 1849 C St., N.W., Washington, D.C. 20006.

FOR OFFICIAL USE ONLY  
2006 AUG 18 1:33

RECEIVED  
B.L.M. AZ STATE OFFICE

AMC 328726 332357 346656  
 329715 335770 349490  
 331151 353310 350217  
 355941 353718 356990  
 360011 353813 355345  
 AMC 362069  
 AMC 359559  
 AMC 355547

Return Document to:

For BLM Use Only

AZ-3850-1 (July 1992)

FRANCIS M. LITTLE

2551 S RITA VISTA DR.

GREEN VALLEY, AZ 85614

Telephone # (520)399 1050

2 @ 10 = \$20



### AFFIDAVIT OF PERFORMANCE OF ANNUAL WORK.

Also fill in ITEMS 1 through 9 and the reverse side of this document.



### NOTICE OF INTENTION TO HOLD

I intend to hold the claim(s)/site(s) listed on the reverse side of this document for the calendar year 19\_\_.  
 Also fill in ITEMS 1 through 4 and ITEM 9.

NOTICES OF INTENTION TO HOLD ARE FOR MILLSITES AND TUNNEL SITES OR FOR MINING CLAIMS WHEN ASSESSMENT WORK HAS NOT BEEN DONE, REGARDLESS OF WHETHER THE ANNUAL ASSESSMENT HAS BEEN SUSPENDED, DEFERRED, OR NOT YET ACCRUED. THE FILING OF A NOTICE OF INTENTION TO HOLD SHALL NOT RELIEVE THE OWNER OF COMPLYING WITH FEDERAL AND STATE LAWS PERTAINING TO THE PERFORMANCE OF ANNUAL ASSESSMENT WORK. NOTICES OF INTENTION TO HOLD FOR MILL SITES OR TUNNEL SITES NEED NOT BE COUNTY RECORDED. FOR MINING CLAIMS THE FORM FILED WITH THE BLM MUST BE IDENTICAL TO THE ONE THAT WAS OR WILL BE FILED WITH THE COUNTY.

Evidence of Annual Assessment Work or a Notice of Intention to Hold must be filed each calendar year following the calendar year in which the claim/site was located.

ALL CLAIMS LISTED ON A SINGLE AFFIDAVIT MUST BE CONTIGUOUS.

1. State of Arizona, County of PIMA ss:
2. I, (Name) FRANCIS LITTLE
3. Reside at (Address) 2551 S RITA VISTA DR.  
 City GREEN VALLEY, County PIMA, State AZ, Zip 85614

being duly sworn, deposes and says that he/she is a citizen of the United States, more than eighteen years of age, that all of the facts set forth in this affidavit/notice, subject to the provisions and penalties of 18 USC 1001 pertaining to the filing of false, fictitious, or fraudulent statements with the United States, are true and correct according to the best of my knowledge, information and belief.

4. Owner's Name and Address (If not shown in items 1-3 above) CHECK HERE IF THIS IS A CHANGE OF ADDRESS ☐

5. That I am personally acquainted with the mining claim(s). The work and improvements were made by and at the expense of the owner(s) of said claim(s). Said contiguous group of claims, listed on the reverse side of this document, are situated in the PAPAGO Mining District, PIMA County, Arizona.

6. That between the dates starting at 12 o'clock noon on September 1, 2004 And ending at 12 o'clock noon on September 1, 2005 at least \$ 500.00 Dollars worth of work and improvements were done and performed upon said claim(s) or upon one or more of a contiguous group of claims for the benefit of all, or wholly or partly outside of a contiguous group of claims for the benefit of all, not including the location work.

7. That the following persons were employed to perform the work and improvements described herein: BUD LITTLE, DAVID MARTIN, BRYON HACKETT AND DONNA HACKETT

8. That the work and improvements performed were: BRUSH TRIMMING, TRASH REMOVAL, ROAD REPAIR AND SIGN REPAIR

9. Dated: 10-1-2005, Signature: Francis M. Little  
 SUBSCRIBED AND SWORN TO before me, a Notary Public, this \_\_\_ day of \_\_\_, 19\_\_  
 by Nancy C. Boor  
 Notary Public  
 MY COMMISSION EXPIRES



ENTERED IN COMPUTER  
 1/23/06 MTH

**United States Department of the Interior**  
**Bureau of Land Management**  
BUSINESS & SUPPORT SVCS DIV  
222 N CENTRAL AVE  
PHOENIX, AZ 85004 -2203  
Phone: (602) 417-9200

## Receipt

No:

1138231

**Transaction #:** 1177401**Date of Transaction:** 08/26/2005

Amc 355345

**CUSTOMER:** EDWARD E COLLINS  
104 N SUNAIRE DR  
MESA, AZ 85205

LINE #	QTY	DESCRIPTION	REMARKS	UNIT PRICE	TOTAL
1	1.00	LOCATABLE MINERALS / MINING CLAIMS-NOT NEW-UNADJUD, ONE AUTH NO. ONLY / MINING CLAIM MONEY RECEIVED (455) <b>CASES: AMC355346/\$5.00</b>	POL/WAIVER 2005 (1)	- n/a -	5.00
<b>TOTAL:</b>					<b>\$5.00</b>

PAYMENT INFORMATION			
1	AMOUNT:	\$5.00	POSTMARKED: N/A
	TYPE:	CASH	RECEIVED: 08/26/2005
	NAME:	COLLINS, EDWARD E 104 N SUNAIRE DR MESA AZ 85205	

## REMARKS

This receipt was generated by the automated BLM Collections and Billing System and is a paper representation of a portion of the official electronic record contained therein.

When Recorded Return Document

MARION HERSTNER  
PO Box 790  
BLACK CANYON CITY, AZ  
85324

☐ Check here is this is a change of address.

Telephone: (623) 374-9044

E-mail address: LOVEAZNOW@AOL.COM

# AFFIDAVIT OF PERFORMANCE OF ANNUAL WORK

1. State of Arizona, County of YAVAPAI SS:

2. I (Name) MARION HERSTNER

3. Reside at (Address) 34850 PANAMA CIR.

P.O. Box 790

City BLACK CANYON CITY County YAVAPAI

State AZ Zip 85324 being duly sworn, depose and say that I am a citizen of the United States, more than eighteen years of age, and that all of the facts set forth in this affidavit, subject to the provisions and penalties of 18 U.S.C. 1001 pertaining to the filing of false, fictitious, or fraudulent statements with the United States, are true and correct according to the best of my knowledge, information and belief..

4. Owner's name and address (If not shown in Items 1-3 above).

5. That I am personally acquainted with the mining claim(s). The work and improvements were made by and at the expense of the owner(s) of said claim(s). Said contiguous group of claims, listed on this document, are situated in the

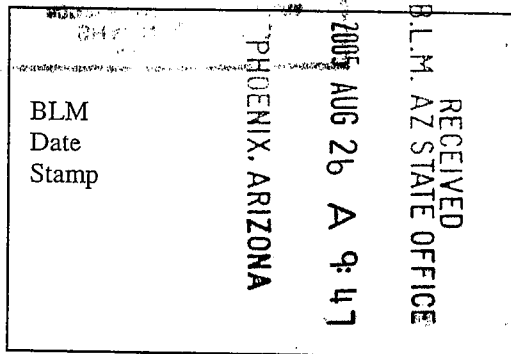
(optional) Mining District; YAVAPAI County, Arizona.

Line No.	AMC NUMBER	CLAIM/SITE NAME	COUNTY RECORDER DATA (If available)	TWP	RNG	SEC
1	355346	Rock #2				
2						
3						
4						
5						
6						

Form: MCF108  
Revised June 2005  
Page 1 of 2

ENTERED INTO COMPUTER

10/18/05 CMB



RECEIVED  
B.L.M. AZ STATE OFFICE  
2005 AUG 26 A 9:47  
PHOENIX, ARIZONA  
BLM  
Date  
Stamp

7						
8						
9						
10						

6. That between the dates starting at 12 o'clock noon on September 1, 20 04 and ending at 12 o'clock noon on September 1, 20 05 at least \$ 300.00 dollars worth of work and improvements were done and performed upon said claim(s) or upon one or more of a contiguous group of claims for the benefit of all, wholly or partly outside of a contiguous group of claims for the benefit of all, not including the location work.

7. That the following persons were employed to perform the work and improvements described herein: Tom Collins  
Edward Collins, Marion Hershner

8. That the work and improvements performed were: ROAD WORK THAT FLOOD FROM  
RAIN WINTER STORMS THE ROAD TO WASH TO BR  
FOR VEHICLES TO PAST AROUND ROCKS FILL ADD.

9. Dated: 8/25/05 Signature: Marion Hershner

SUBSCRIBED AND SWORN TO before me, a Notary Public, this 25th day of Aug 2005

By: Marion Hershner

Notary Public

My Commission Expires 5/3/06



Bureau of Land Management  
Arizona State Office  
[www.az.blm.gov](http://www.az.blm.gov)

No. of Claims: 1 x \$5 = 5.00  
Check No.: \_\_\_\_\_ Init. TSB  
Receipt No.: \_\_\_\_\_  
For BLM Use Only

UNITED STATES DEPARTMENT OF THE INTERIOR  
BUREAU OF LAND MANAGEMENT

MAINTENANCE FEE WAIVER CERTIFICATION

SEE INSTRUCTIONS ON REVERSE

FORM APPROVED  
OMB NO. 1004-0114  
Expires: December 31, 2006

1. This small miner waiver is filed for the assessment year beginning at noon on September 1, 05 and ending at noon on September 1, 06.
2. The undersigned and all related parties owned ten or fewer mining claims, mill, or tunnel sites located and maintained on Federal lands in the United States of America on September 1, 2005.
3. The undersigned have performed the assessment work **required by law** for each mining claim listed **prior to filing this waiver** and understand that by filing this form; an affidavit of assessment work **must** be recorded by the December 30th following the filing of this waiver.
4. The undersigned understand that if the assessment work obligation has not yet come due under 30 U.S.C. 28 (for those claims in their first assessment year only); a notice of intent to hold reciting this condition **must** be recorded by the December 30th following the filing of this waiver.
5. The undersigned understand that mill and tunnel sites may also be listed upon this waiver and be waived from payment of the maintenance fee; and that a notice of intent to hold for these sites is required to be recorded by the December 30th immediately following the filing of this waiver.
6. The undersigned understand and acknowledge that pursuant to 43 U.S.C. 1212 and 18 U.S.C. 1001; the filing or recording of a false, fictitious, or fraudulent document with the Bureau of Land Management may result in a fine of up to \$250,000, a prison term not to exceed five years, or both.
7. The mining claims, mill or tunnel sites for which this waiver from payment of the maintenance fees is requested are:

CLAIM OR SITE NAME	BLM RECORDATION SERIAL NUMBER
1. <u>ROCK #2</u>	<u>AMC 355346</u>
2.	
3.	
4.	
5.	
6.	
7.	
8.	
9.	
10.	

The owner(s) (claimants) of the above mining claims and sites are:

EDWARD F. COLLINS  
(Owner's Name - Please Print)  
104 N SONAIRE DR  
(Street or P.O. Box)  
MESA AZ 85205-9020  
(City) (State) (Zip Code)

Edward F. Collins  
(Owner's Signature)

MARION HERSHNER  
(Owner's Name - Please Print)  
P.O. Box 790  
(Street or P.O. Box)  
Black Canyon City AZ 85324-0790  
(City) (State) (Zip Code)

Marion Hershner  
(Owner's Signature)

\_\_\_\_\_  
(Owner's Name - Please Print)  
\_\_\_\_\_  
(Street or P.O. Box)  
\_\_\_\_\_  
(City) (State) (Zip Code)

\_\_\_\_\_  
(Owner's Signature)

(Continued on page 2)

ENTERED INTO COMPUTER  
10/18/05 AB

1  
AB

(Owner's Name - Please Print)	(Owner's Signature)		
(Street or P.O. Box)	(City)	(State)	(Zip Code)
(Owner's Name - Please Print)	(Owner's Signature)		
(Street or P.O. Box)	(City)	(State)	(Zip Code)
(Owner's Name - Please Print)	(Owner's Signature)		
(Street or P.O. Box)	(City)	(State)	(Zip Code)
(Owner's Name - Please Print)	(Owner's Signature)		
(Street or P.O. Box)	(City)	(State)	(Zip Code)

### INSTRUCTIONS

1. This certification is made under the provisions of § 1744 of Title 43 and § 28-28k of Title 30 of the United States Code; and the regulations thereunder (43 CFR Part 3830).
2. The claimant(s) **must** fill in the dates in paragraph 1 for the beginning and ending of the assessment year for which this waiver is sought.
3. The claimant(s) **must** fill in the date in paragraph 2 for the beginning of the assessment year for which this waiver is sought.
4. All claim and site names and Bureau of Land Management (BLM) serial numbers **must** be listed for the mining claims, mill sites, and tunnel sites for which the waiver is sought.
5. All owners of the mining claims, mill sites, and tunnel sites and their addresses **must** be given.
6. This waiver form **must** be signed by all the claimants or their designated agent, in original form. If an agent is designated, a notarized designation of agent, signed by all of the claimants with proper address given, **must** be submitted with this waiver.
7. This form **must** be filed no later than September 1st for the upcoming assessment year in the BLM State Office where the mining claims or sites are recorded, or the waiver cannot be granted by the BLM. (Example: to obtain a waiver for the assessment year 2000, which begins at noon on September 1, 1999, you **must** qualify for and file for a waiver no later than September 1, 1999, in the proper BLM State Office).
8. For all mining claims which require assessment work, you **must** record an affidavit of labor on or before the December 30th immediately following the filing of this waiver. For all other mining claims or sites waived, you must record a notice of intent to hold on or before the December 30th immediately following the filing of this waiver.
9. Mill and tunnel sites may also be listed upon this waiver and be waived from payment of the maintenance fee. A notice of intent to hold for these sites is required to be filed by the December 30th following the filing of this waiver.

### NOTICE/BURDEN HOURS STATEMENT

The Privacy Act of 1974, *as amended*, and the regulation in 43 CFR 2.48(d) provide that you be furnished the following information in connection with the information required by this certification of waiver from rental fees.

**AUTHORITY:** 30 U.S.C. 28-28k; 43 U.S.C. 1201, 1457, 1740, and 1744; and 43 CFR 3830.

**PRINCIPLE PURPOSE:** This information is to be used to verify that the owner(s) (claimants) of a mining claim has complied with 30 U.S.C. 28f and is entitled to perform assessment work in lieu of paying the maintenance fee for the mining claims listed on this form.

**ROUTINE USE:** (1) Adjudication of the claimant(s) certification of waiver from paying the maintenance fee otherwise required by 30 U.S.C. 28f. (2) Disclosure may be made to appropriate Federal agencies when location is made within the agency's geographic area of responsibility. (3) Information from the record and/or the record will be transferred to the appropriate Federal, State, or local agency, or a member of the public in response to a specific request for pertinent information. (4) Information may also be provided to the Department of Justice or in a proceeding before a court or adjudicative body; or to Federal, State, local or foreign agencies when needed for enforcement of civil or criminal codes or applicable regulations concerning title rights upon the public land.

**EFFECT OF NOT PROVIDING INFORMATION:** Disclosure of this information is required by 30 U.S.C. 28f and 43 CFR Part 3830 for those qualified claimants wishing to take the small miner waiver allowed. Failure to supply the information required in this form to support the claimants certification of waiver from payment of the otherwise required maintenance fees will result in the waiver being disallowed and the mining claims subject to forfeiture by BLM under 30 U.S.C. 28i.

The Paperwork Reduction Act of 1995 requires us to inform you that:

This information is being collected to allow the BLM to determine if you qualify for a waiver from the payment of \$100 per mining claim or site maintenance fee established in 30 U.S.C. 28f and the implementing regulations at 43 CFR 3830. A response to this request is required in accordance with the statute to obtain your benefit.

BLM would like you to know that you do not have to respond to this, or any other, Federal agency-sponsored information collection unless it displays a currently valid OMB control number.

Public reporting burden for this form is estimated to average 8 minutes (0.133 hours) per response, including time to review instructions, gathering and maintaining data, and completing and reviewing the form. Direct comments regarding this burden estimate, or any other aspect of this form, to the U.S. Department of the Interior, Bureau of Land Management, (1004-0114) Bureau Information Collection Clearance Officer (WO-630), Mail Stop 401 LS, 1849 C St., N.W., Washington, D.C. 20240.

FOR OFFICIAL USE ONLY  
PHOENIX, ARIZONA

2005 AUG 26 A 9 47

RECEIVED  
B.L.M. AZ STATE OFFICE

Amc 355 345

Return Document to:

Edward E. Collins  
104 N. SUNAIRE DR  
MESA AZ 85205-9020  
Telephone: 480-985-5055

A3850-1 (NOV. 2001)

No. of Claims: 1 x \$5 = \$5  
Receipt No.: #92921 Check No.: Cash  
Init: OR  
FOR BLM USE ONLY

☒ **AFFIDAVIT OF PERFORMANCE OF ANNUAL WORK.** Also fill in Items 1 through 9 and the reverse side of this document.

☐ **NOTICE OF INTENTION TO HOLD.** I intend to hold the claim(s)/site(s) listed on the reverse side of this document for the calendar year 20\_\_\_\_. Also fill in Items 1 through 4 and Item 9.

Notices of Intention to Hold are for mill sites and tunnel sites or for mining claims when assessment work has not been done, regardless of whether the annual assessment has been suspended, deferred, or not yet accrued. The filing of a Notice of Intention to Hold shall not relieve the owner of complying with federal and state laws pertaining to the performance of annual assessment work. Notices of Intention to Hold for mill sites or tunnel sites need not be county recorded. For mining claims the form filed with the Bureau of Land Management (BLM) must be identical to the one that was or will be filed with the county.

Evidence of Annual Assessment Work or a Notice of Intention to Hold must be filed each calendar year following the calendar year in which the claim/site was located. **All claims listed on a single affidavit must be contiguous.**

1. State of Arizona, County of YAVAPAI CO ss:  
2. I, (Name) EDWARD E. COLLINS  
3. Reside at (Address) 104 N. SUNAIRE DR  
City MESA, County MARICOPA, State AZ, Zip 85205-9020

being duly sworn, deposes and says that he/she is a citizen of the United States, more than eighteen years of age, that all of the facts set forth in this affidavit/notice, subject to the provisions and penalties of 18 U.S.C. 1001 pertaining to the filing of false, fictitious, or fraudulent statements with the United States, are true and correct according to the best of my knowledge, information and belief.

4. Owner's name and address (If not shown in Items 1-3 above). Check here if this is a change of address. ☐

MARLOW HERSHNER  
P.O. Box 790 BLACK CANYON CITY, AZ. 85324

5. That I am personally acquainted with the mining claim(s). The work and improvements were made by and at the expense of the owner(s) of said claim(s). Said contiguous group of claims, listed on the reverse side of this document, are situated in the \_\_\_\_\_ Mining District, \_\_\_\_\_ County, Arizona.

6. That between the dates starting at 12 o'clock noon on September 1, 2004 and ending at 12 o'clock noon on September 1, 2004 at least \$ \_\_\_\_\_ Dollars worth of work and improvements were done and performed upon said claim(s) or upon one or more of a contiguous group of claims for the benefit of all, or wholly or partly outside of a contiguous group of claims for the benefit of all, not including the location work.

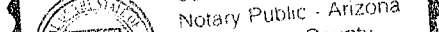
7. That the following persons were employed to perform the work and improvements described herein: \_\_\_\_\_

ENTERED INTO COMPUTER

11/19/04 OR

8. That the work and improvements performed were: REPAIRED ROAD - REMOVE TREE LIMBS + WOOD FROM ROAD - REMOVED TRASH LEFT BY CAMPERS + HUNTERS,

9. Dated: 11 Aug 04 Signature: Edward E. Collins  
SUBSCRIBED AND SWORN TO before me, a Notary Public, this 11th day of August, 2004  
by EDWARD E. COLLINS  
Notary Public Jennifer Brown  
MY COMMISSION EXPIRES April 30, 2005



If the claims/sites have consecutive BLM numbers and are in the same Township, Range and Section(s), they may be listed as follows:

Sample 1 - 10	A MC 19640 - 49	Dkt/Pg 1025/1-10 Recording #9106173-82	4N	20W	36
---------------	-----------------	---	----	-----	----

[illegible]

BLM requires a \$5 nonrefundable service charge for each mining claim, mill site or tunnel site payable on or before December 30<sup>th</sup> (not the 31<sup>st</sup>). Mail to:

**Bureau of Land Management  
222 North Central Avenue  
Phoenix, Arizona 85004-2203  
602-417-9200  
[www.az.blm.gov](http://www.az.blm.gov)**

This form is for the purpose of complying with the laws of the United States Department of the Interior, Bureau of Land Management and the State of Arizona pertaining to assessment work and/or notice of intention to hold. 30 U.S.C. 28, 43 CFR 3833.2, ARS 27-208. Subject to Paperwork Reduction Act and Privacy Act statements available at the BLM AZ State Office. This form is not copyrighted. It may be reproduced without permission.

RECEIVED  
B.L.M. AZ STATE OFFICE  
2004 AUG 16 P 2:49  
PHOENIX, ARIZONA

**United States Department of the Interior**  
**Bureau of Land Management**  
 BUSINESS & SUPPORT SVCS DIV  
 222 N CENTRAL AVE  
 PHOENIX, AZ 85004 -2203  
 Phone: (602) 417-9200

Receipt	
No:	929331

Transaction #: 963562	
Date of Transaction: 08/16/2004	
CUSTOMER:	EDWARD E COLLINS 104 N SUNAIRE DR MESA,AZ 85205

LINE #	QTY	DESCRIPTION	REMARKS	UNIT PRICE	TOTAL
1	1.00	LOCATABLE MINERALS / MINING CLAIMS-NOT NEW-UNADJUD,ONE AUTH NO. ONLY / MINING CLAIM MONEY RECEIVED (455) CASES: AMC355346/\$5.00	POL 2004/1	- n/a -	5.00
TOTAL:					\$5.00

PAYMENT INFORMATION			
1	AMOUNT:	\$5.00	POSTMARKED: N/A
	TYPE:	CASH	RECEIVED: 08/16/2004
	NAME:	COLLINS, EDWARD E 104 N SUNAIRE DR MESA AZ 85205	

REMARKS

This receipt was generated by the automated BLM Collections and Billing System and is a paper representation of a portion of the official electronic record contained therein.

UNITED STATES  
DEPARTMENT OF THE INTERIOR  
BUREAU OF LAND MANAGEMENT

MAINTENANCE FEE WAIVER CERTIFICATION

SEE INSTRUCTIONS ON REVERSE

FORM APPROVED  
OMB NO. 1004-0114  
Expires: December 31, 2002

AMC 355345

1. This small miner waiver is filed for the assessment year beginning at noon on September 1, 2004 and ending at noon on September 1, 2005
2. The undersigned and all related parties owned ten or fewer mining claims, mill, or tunnel sites located and maintained on Federal lands in the United States of America on September 1, 04
3. The undersigned have performed the assessment work required by law for each mining claim listed prior to filing this waiver and understand that by filing this form; an affidavit of assessment work must be recorded by the December 30th following the filing of this waiver.
4. The undersigned understand that if the assessment work obligation has not yet come due under 30 U.S.C. 28 (for those claims in their first assessment year only); a notice of intent to hold reciting this condition must be recorded by the December 30th following the filing of this waiver.
5. The undersigned understand that mill and tunnel sites may also be listed upon this waiver and be waived from payment of the maintenance fee; and that a notice of intent to hold for these sites is required to be recorded by the December 30th immediately following the filing of this waiver.
6. The undersigned understand and acknowledge that pursuant to 43 U.S.C. 1212 and 18 U.S.C. 1001; the filing or recording of a false, fictitious, or fraudulent document with the Bureau of Land Management may result in a fine of up to \$250,000, a prison term not to exceed five years, or both.
7. The mining claims, mill or tunnel sites for which this waiver from payment of the maintenance fees is requested are:

CLAIM OR SITE NAME	BLM RECORDATION SERIAL NUMBER
1. Rock #2	AMC 355346
2.	
3.	
4.	
5.	
6.	
7.	
8.	
9.	
10.	

The owner(s) (claimants) of the above mining claims and sites are:

Edward E. Collins

(Owner's Name - Please Print)

104 N. SONAIRE DR

(Street or P.O. Box)

MESA

(City)

AZ

(State)

85205-9020

(Zip Code)

Edward E. Collins

(Owner's Signature)

MARION HERSHNER

(Owner's Name - Please Print)

P.O. Box 790

(Street or P.O. Box)

BLACK CANYON CITY AZ 85324

(City)

(State)

(Zip Code)

Marion H. Hershner

(Owner's Signature)

(Owner's Name - Please Print)

(Owner's Signature)

(Street or P.O. Box)

(City)

(State)

(Zip Code)

(Continued on reverse)

ENTERED IN COMPUTER

10/20/04 RE

(Owner's Name - Please Print)

(Owner's Signature)

(Street or P.O. Box)

(City)

(State)

(Zip Code)

(Owner's Name - Please Print)

(Owner's Signature)

(Street or P.O. Box)

(City)

(State)

(Zip Code)

(Owner's Name - Please Print)

(Owner's Signature)

(Street or P.O. Box)

(City)

(State)

(Zip Code)

(Owner's Name - Please Print)

(Owner's Signature)

(Street or P.O. Box)

(City)

(State)

(Zip Code)

## INSTRUCTIONS

1. This certification is made under the provisions of § 1744 of Title 43 and § 28-28k of Title 30 of the United States Code; and the regulations thereunder (43 CFR Part 3830),
2. The claimant(s) must fill in the dates in paragraph 1 for the beginning and ending of the assessment year for which this waiver is sought.
3. The claimant(s) must fill in the date in paragraph 2 for the beginning of the assessment year for which this waiver is sought.
4. All claim and site names and Bureau of Land Management (BLM) serial numbers must be listed for the mining claims, mill sites, and tunnel sites for which the waiver is sought.
5. All owners of the mining claims, mill sites, and tunnel sites and their addresses must be given.
6. This waiver form must be signed by all the claimants or their designated agent, in original form. If an agent is designated, a notarized designation of agent, signed by all of the claimants with proper address given, must be submitted with this waiver.

7. This form must be filed no later than September 1st for the upcoming assessment year in the BLM State Office where the mining claims or sites are recorded, or the waiver cannot be granted by the BLM. (Example: to obtain a waiver for the assessment year 2000, which begins at noon on September 1, 1999, you must qualify for and file for a waiver no later than September 1, 1999 in the proper BLM State Office).
8. For all mining claims which require assessment work, you must record an affidavit of labor on or before the December 30th immediately following the filing of this waiver. For all other mining claims or sites waived, you must record a notice of intent to hold on or before the December 30th immediately following the filing of this waiver.
9. Mill and tunnel sites may also be listed upon this waiver and be waived from payment of the maintenance fee. A notice of intent to hold for these sites is required to be filed by the December 30th following the filing of this waiver.

## NOTICE/BURDEN HOURS STATEMENT

The Privacy Act of 1974, *as amended*, and the regulation in 43 CFR 2.48(d) provide that you be furnished the following information in connection with the information required by this certification of waiver from rental fees.

**AUTHORITY:** 30 U.S.C. 28-28k; 43 U.S.C. 1201, 1457, 1740, and 1744; and 43 CFR 3830.

**PRINCIPLE PURPOSE:** This information is to be used to verify that the owner(s) (claimants) of a mining claim has complied with 30 U.S.C. 28f and is entitled to perform assessment work in lieu of paying the maintenance fee for the mining claims listed on this form.

**ROUTINE USE:** (1) Adjudication of the claimant(s) certification of waiver from paying the maintenance fee otherwise required by 30 U.S.C. 28f. (2) Disclosure may be made to appropriate Federal agencies when location is made within the agency's geographic area of responsibility. (3) Information from the record and/or the record will be transferred to the appropriate Federal, State, or local agency, or a member of the public in response to a specific request for pertinent information. (4) Information may also be provided to the Department of Justice or in a proceeding before a court or adjudicative body; or to Federal, State, local or foreign agencies when needed for enforcement of civil or criminal codes or applicable regulations concerning title rights upon the public land.

**EFFECT OF NOT PROVIDING INFORMATION:** Disclosure of this information is required by 30 U.S.C. 28f and 43 CFR Part 3830 for those qualified claimants wishing to take the small miner waiver allowed. Failure to supply the information required in this form to support the claimants certification of waiver from payment of the otherwise required maintenance fees will result in the waiver being disallowed and the mining claims subject to forfeiture by BLM under 30 U.S.C. 28i.

The Paperwork Reduction Act of 1995 requires us to inform you that:

This information is being collected to allow the BLM to determine if you qualify for a waiver from the payment of \$100 per mining claim or site maintenance fee established in 30 U.S.C. 28f and the implementing regulations at 43 CFR 3830. A response to this request is required in accordance with the statute to obtain your benefit.

BLM would like you to know that you do not have to respond to this, or any other, Federal agency-sponsored information collection unless it displays a currently valid OMB control number.

Public reporting burden for this form is estimated to average 8 minutes (0.133 hours) per response, including time to review instructions, gathering and maintaining data, and completing and reviewing the form. Direct comments regarding this burden estimate, or any other aspect of this form to the U.S. Department of the Interior Bureau of Land Management, (1004-6114) Bureau Clearance Officer (WO-636), Mail Stop 401 LS, 1849 C St., N.W., Washington, D.C. 20240.

PHOENIX, ARIZONA

FOR OFFICIAL USE ONLY

2004 AUG 16 P 2:49

RECEIVED  
B.L.M. AZ STATE OFFICE

AMC 3553 45

Return Document to:

A3850-1 (NOV. 2001)

Edward E. Collins  
104 N. SUNAIRE DR  
MESA AZ. 85205  
 Telephone: 480-985-5055

No. of Claims: <u>1</u>	x \$5 = <u>5.00</u>
Receipt No.: _____	Check No.: _____
Init: <u>TK</u>	
FOR BLM USE ONLY	

☒ **AFFIDAVIT OF PERFORMANCE OF ANNUAL WORK.** Also fill in Items 1 through 9 and the reverse side of this document.

☐ **NOTICE OF INTENTION TO HOLD.** I intend to hold the claims(s)/site(s) listed on the reverse side of this document for the calendar year 20\_\_\_\_. Also fill in Items 1 through 4 and Item 9.

Notices of Intention to Hold are for mill sites and tunnel sites or for mining claims when assessment work has not been done, regardless of whether the annual assessment has been suspended, deferred, or not yet accrued. The filing of a Notice of Intention to Hold shall not relieve the owner of complying with federal and state laws pertaining to the performance of annual assessment work. Notices of Intention to Hold for mill sites or tunnel sites need not be county recorded. For mining claims the form filed with the Bureau of Land Management (BLM) must be identical to the one that was or will be filed with the county.

Evidence of Annual Assessment Work or a Notice of Intention to Hold must be filed each calendar year following the calendar year in which the claim/site was located. **All claims listed on a single affidavit must be contiguous.**

1. State of Arizona, County of YAVAPAI Co. ss:  
 2. I, (Name) EDWARD E. COLLINS  
 3. Reside at (Address) 104 N. SUNAIRE DR  
 City MESA, County MARICOPA, State AZ Zip 85205

being duly sworn, deposes and says that he/she is a citizen of the United States, more than eighteen years of age, that all of the facts set forth in this affidavit/notice, subject to the provisions and penalties of 18 U.S.C. 1001 pertaining to the filing of false, fictitious, or fraudulent statements with the United States, are true and correct according to the best of my knowledge, information and belief.

4. Owner's name and address (If not shown in Items 1-3 above). Check here if this is a change of address. ☐

MARLOW HERSTNER  
PO Box 790 BLACK CANYON CITY, AZ 85324

5. That I am personally acquainted with the mining claim(s). The work and improvements were made by and at the expense of the owner(s) of said claim(s). Said contiguous group of claims, listed on the reverse side of this document, are situated in the \_\_\_\_\_ Mining District, \_\_\_\_\_ County, Arizona.

6. That between the dates starting at 12 o'clock noon on September 1, 2002 and ending at 12 o'clock noon on September 1, 2003 at least \$ 100 Dollars worth of work and improvements were done and performed upon said claim(s) or upon one or more of a contiguous group of claims for the benefit of all, or wholly or partly outside of a contiguous group of claims for the benefit of all, not including the location work.

7. That the following persons were employed to perform the work and improvements described herein: \_\_\_\_\_

ENTERED INTO COMPUTER  
 10/1/03 AB

UB

PHOENIX, ARIZONA  
2003 AUG 18 A 10: 53  
B.L.M. AZ STATE OFFICE  
RECEIVED  
BLM Date Stamp

**United States Department of the Interior  
Bureau of Land Management**

BUSINESS &amp; SUPPORT SVCS DIV

222 N CENTRAL AVE

PHOENIX, AZ 85004 -2203

Phone: (602) 417-9200

Receipt

No: 732065

**Transaction #:** 761510**Date of Transaction:** 08/18/2003CUSTOMER: EDWARD E COLLINS  
104 N SUNAIRE DR  
MESA, AZ 85205

LINE #	QTY	DESCRIPTION	REMARKS	UNIT PRICE	TOTAL
1	1.00	LOCATABLE MINERALS / MINING CLAIMS-NOT NEW-UNADJUD, ONE AUTH NO. ONLY / MINING CLAIM MONEY RECEIVED (455) <b>CASES:</b> AMC355346/\$5.00	WAIVER & POL 2003 (1)	- n/a -	5.00
<b>TOTAL:</b>					<b>\$5.00</b>

1		PAYMENT INFORMATION	
AMOUNT: \$5.00		POSTMARKED: N/A	
TYPE: CASH		RECEIVED: 08/18/2003	
NAME: COLLINS, EDWARD E			
104 N SUNAIRE DR			
MESA AZ 85205			

**REMARKS**

This receipt was generated by the automated BLM Collections and Billing System and is a paper representation of a portion of the official electronic record contained therein.

UNITED STATES  
DEPARTMENT OF THE INTERIOR  
BUREAU OF LAND MANAGEMENT

MAINTENANCE FEE WAIVER CERTIFICATION

SEE INSTRUCTIONS ON REVERSE

FORM APPROVED  
OMB NO. 1004-0114  
Expires: December 31, 2002

AMC 355345

1. This small miner waiver is filed for the assessment year beginning at noon on September 1, 2003 and ending at noon on September 1, 2004
2. The undersigned and all related parties owned ten or fewer mining claims, mill, or tunnel sites located and maintained on Federal lands in the United States of America on September 1, \_\_\_\_\_
3. The undersigned have performed the assessment work required by law for each mining claim listed prior to filing this waiver and understand that by filing this form; an affidavit of assessment work must be recorded by the December 30th following the filing of this waiver.
4. The undersigned understand that if the assessment work obligation has not yet come due under 30 U.S.C. 28 (for those claims in their first assessment year only); a notice of intent to hold reciting this condition must be recorded by the December 30th following the filing of this waiver.
5. The undersigned understand that mill and tunnel sites may also be listed upon this waiver and be waived from payment of the maintenance fee; and that a notice of intent to hold for these sites is required to be recorded by the December 30th immediately following the filing of this waiver.
6. The undersigned understand and acknowledge that pursuant to 43 U.S.C. 1212 and 18 U.S.C. 1001; the filing or recording of a false, fictitious, or fraudulent document with the Bureau of Land Management may result in a fine of up to \$250,000, a prison term not to exceed five years, or both.
7. The mining claims, mill or tunnel sites for which this waiver from payment of the maintenance fees is requested are:

CLAIM OR SITE NAME	BLM RECORDATION SERIAL NUMBER
1. Rock #2	AMC 355346
2.	
3.	
4.	
5.	
6.	
7.	
8.	
9.	
10.	

The owner(s) (claimants) of the above mining claims and sites are:

(Owner's Name - Please Print)

(Street or P.O. Box)

(City) (State) (Zip Code)

Edward E. Collins  
(Owner's Name - Please Print)

104 N. SUNAIRE DR.  
(Street or P.O. Box)

MESA AZ 85205  
(City) (State) (Zip Code)

MARION HEIRSTEINER  
(Owner's Name - Please Print)

P.O. Box 790  
(Street or P.O. Box)

BLACK CANYON CITY AZ 85324  
(City) (State) (Zip Code)

(Owner's Signature)

Edward E. Collins  
(Owner's Signature)

MARION HEIRSTEINER  
(Owner's Signature)

2003 AUG 18 10:53

B.L.M. AZ STATE OFFICE  
RECEIVED

ENTERED IN COMPUTER

8/21/03 MHT

(Continued on reverse)

(Owner's Name - Please Print)

(Owner's Signature)

(Street or P.O. Box)

(City)

(State)

(Zip Code)

(Owner's Name - Please Print)

(Owner's Signature)

(Street or P.O. Box)

(City)

(State)

(Zip Code)

(Owner's Name - Please Print)

(Owner's Signature)

(Street or P.O. Box)

(City)

(State)

(Zip Code)

(Owner's Name - Please Print)

(Owner's Signature)

(Street or P.O. Box)

(City)

(State)

(Zip Code)

#### INSTRUCTIONS

1. This certification is made under the provisions of § 1744 of Title 43 and § 28-28k of Title 30 of the United States Code; and the regulations thereunder (43 CFR Part 3830),
2. The claimant(s) must fill in the dates in paragraph 1 for the beginning and ending of the assessment year for which this waiver is sought.
3. The claimant(s) must fill in the date in paragraph 2 for the beginning of the assessment year for which this waiver is sought.
4. All claim and site names and Bureau of Land Management (BLM) serial numbers must be listed for the mining claims, mill sites, and tunnel sites for which the waiver is sought.
5. All owners of the mining claims, mill sites, and tunnel sites and their addresses must be given.
6. This waiver form must be signed by all the claimants or their designated agent, in original form. If an agent is designated, a notarized designation of agent, signed by all of the claimants with proper address given, must be submitted with this waiver.

7. This form must be filed no later than September 1st for the upcoming assessment year in the BLM State Office where the mining claims or sites are recorded, or the waiver cannot be granted by the BLM. (Example: to obtain a waiver for the assessment year 2000, which begins at noon on September 1, 1999, you must qualify for and file for a waiver no later than September 1, 1999 in the proper BLM State Office).
8. For all mining claims which require assessment work, you must record an affidavit of labor on or before the December 30th immediately following the filing of this waiver. For all other mining claims or sites waived, you must record a notice of intent to hold on or before the December 30th immediately following the filing of this waiver.
9. Mill and tunnel sites may also be listed upon this waiver and be waived from payment of the maintenance fee. A notice of intent to hold for these sites is required to be filed by the December 30th following the filing of this waiver.

#### NOTICE/BURDEN HOURS STATEMENT

The Privacy Act of 1974, *as amended*, and the regulation in 43 CFR 2.48(d) provide that you be furnished the following information in connection with the information required by this certification of waiver from rental fees.

**AUTHORITY:** 30 U.S.C. 28-28k; 43 U.S.C. 1201, 1457, 1740, and 1744; and 43 CFR 3830.

**PRINCIPLE PURPOSE:** This information is to be used to verify that the owner(s) (claimants) of a mining claim has complied with 30 U.S.C. 28f and is entitled to perform assessment work in lieu of paying the maintenance fee for the mining claims listed on this form.

**ROUTINE USE:** (1) Adjudication of the claimant(s) certification of waiver from paying the maintenance fee otherwise required by 30 U.S.C. 28f. (2) Disclosure may be made to appropriate Federal agencies when location is made within the agency's geographic area of responsibility. (3) Information from the record and/or the record will be transferred to the appropriate Federal, State, or local agency, or a member of the public in response to a specific request for pertinent information. (4) Information may also be provided to the Department of Justice or in a proceeding before a court or adjudicative body; or to Federal, State, local or foreign agencies when needed for enforcement of civil or criminal codes or applicable regulations concerning title rights upon the public land.

**EFFECT OF NOT PROVIDING INFORMATION:** Disclosure of this information is required by 30 U.S.C. 28f and 43 CFR Part 3830 for those qualified claimants wishing to take the small miner waiver allowed. Failure to supply the information required in this form to support the claimants certification of waiver from payment of the otherwise required maintenance fees will result in the waiver being disallowed and the mining claims subject to forfeiture by BLM under 30 U.S.C. 28i.

The Paperwork Reduction Act of 1995 requires us to inform you that:

This information is being collected to allow the BLM to determine if you qualify for a waiver from the payment of \$100 per mining claim or site maintenance fee established in 30 U.S.C. 28f and the implementing regulations at 43 CFR 3830. A response to this request is required in accordance with the statute to obtain your benefit.

BLM would like you to know that you do not have to respond to this, or any other, Federal agency-sponsored information collection unless it displays a currently valid OMB control number.

Public reporting burden for this form is estimated to average 8 minutes (0.133 hours) per response, including time to review instructions, gathering and maintaining data, and completing and reviewing the form. Direct comments regarding this burden estimate, or any other aspect of this form to the U.S. Department of the Interior Bureau of Land Management, (1004-6114) Bureau Clearance Officer (WO-636), Mail Stop 401 LS, 1849 C St., N.W., Washington, D.C. 20240.

FOR OFFICIAL USE ONLY  
PHOENIX, ARIZONA

2003 AUG 18 A 10:53

RECEIVED  
B.L.M. AZ STATE OFFICE

UNITED STATES  
DEPARTMENT OF THE INTERIOR  
BUREAU OF LAND MANAGEMENT

MAINTENANCE FEE WAIVER CERTIFICATION

SEE INSTRUCTIONS ON REVERSE

FORM APPROVED  
OMB NO. 1004-0114  
Expires: December 31, 2002

1. This small miner waiver is filed for the assessment year beginning at noon on September 1, 2002 and ending at noon on September 1, 2003
2. The undersigned and all related parties owned ten or fewer mining claims, mill, or tunnel sites located and maintained on Federal lands in the United States of America on September 1, 2002.
3. The undersigned have performed the assessment work **required by law** for each mining claim listed **prior to filing this waiver** and understand that by filing this form; an affidavit of assessment work **must** be recorded by the December 30th following the filing of this waiver.
4. The undersigned understand that if the assessment work obligation has not yet come due under 30 U.S.C. 28 (for those claims in their first assessment year only); a notice of intent to hold reciting this condition **must** be recorded by the December 30th following the filing of this waiver.
5. The undersigned understand that mill and tunnel sites may also be listed upon this waiver and be waived from payment of the maintenance fee; and that a notice of intent to hold for these sites is required to be recorded by the December 30th immediately following the filing of this waiver.
6. The undersigned understand and acknowledge that pursuant to 43 U.S.C. 1212 and 18 U.S.C. 1001; the filing or recording of a false, fictitious, or fraudulent document with the Bureau of Land Management may result in a fine of up to \$250,000, a prison term not to exceed five years, or both.
7. The mining claims, mill or tunnel sites for which this waiver from payment of the maintenance fees is requested are:

CLAIM OR SITE NAME	BLM RECORDATION SERIAL NUMBER
1. <u>Rock #2</u>	<u>AME 355346</u>
2.	
3.	
4.	
5.	
6.	
7.	
8.	
9.	
10.	

The owner(s) (claimants) of the above mining claims and sites are:

\_\_\_\_\_  
(Owner's Name - Please Print)

\_\_\_\_\_  
(Owner's Signature)

\_\_\_\_\_  
(Street or P.O. Box)

\_\_\_\_\_  
(City) (State) (Zip Code)

Edward E. Collins  
(Owner's Name - Please Print)

Edward E. Collins  
(Owner's Signature)

104 N. SONAIRE DR  
(Street or P.O. Box)

MESA AZ 85205  
(City) (State) (Zip Code)

MARION HERSTOWER  
(Owner's Name - Please Print)

Marion Herstower  
(Owner's Signature)

P.O. Box 790  
(Street or P.O. Box)

BLACKCANYON CITY AZ 85324  
(City) (State) (Zip Code)

(Continued on reverse)

ENTERED INTO COMPUTER

8/27/02 ab

(Owner's Name - Please Print)

(Owner's Signature)

(Street or P.O. Box)

(City)

(State)

(Zip Code)

(Owner's Name - Please Print)

(Owner's Signature)

(Street or P.O. Box)

(City)

(State)

(Zip Code)

(Owner's Name - Please Print)

(Owner's Signature)

(Street or P.O. Box)

(City)

(State)

(Zip Code)

(Owner's Name - Please Print)

(Owner's Signature)

(Street or P.O. Box)

(City)

(State)

(Zip Code)

#### INSTRUCTIONS

1. This certification is made under the provisions of § 1744 of Title 43 and § 28-28k of Title 30 of the United States Code; and the regulations thereunder (43 CFR Part 3830).
2. The claimant(s) **must** fill in the dates in paragraph 1 for the beginning and ending of the assessment year for which this waiver is sought.
3. The claimant(s) **must** fill in the date in paragraph 2 for the beginning of the assessment year for which this waiver is sought.
4. All claim and site names and Bureau of Land Management (BLM) serial numbers **must** be listed for the mining claims, mill sites, and tunnel sites for which the waiver is sought.
5. All owners of the mining claims, mill sites, and tunnel sites and their addresses **must** be given.
6. This waiver form **must** be signed by all the claimants or their designated agent, in original form. If an agent is designated, a notarized designation of agent, signed by all of the claimants with proper address given, **must** be submitted with this waiver.

7. This form **must** be filed no later than September 1st for the upcoming assessment year in the BLM State Office where the mining claims or sites are recorded, or the waiver cannot be granted by the BLM. (Example: to obtain a waiver for the assessment year 2000, which begins at noon on September 1, 1999, you **must** qualify for and file for a waiver no later than September 1, 1999 in the proper BLM State Office).
8. For all mining claims which require assessment work, you **must** record an affidavit of labor on or before the December 30th immediately following the filing of this waiver. For all other mining claims or sites waived, you **must** record a notice of intent to hold on or before the December 30th immediately following the filing of this waiver.
9. Mill and tunnel sites may also be listed upon this waiver and be waived from payment of the maintenance fee. A notice of intent to hold for these sites is required to be filed by the December 30th following the filing of this waiver.

#### NOTICE/BURDEN HOURS STATEMENT

The Privacy Act of 1974, *as amended*, and the regulation in 43 CFR 2.48(d) provide that you be furnished the following information in connection with the information required by this certification of waiver from rental fees.

**AUTHORITY:** 30 U.S.C. 28-28k; 43 U.S.C. 1201, 1457, 1740, and 1744; and 43 CFR 3830.

**PRINCIPLE PURPOSE:** This information is to be used to verify that the owner(s) (claimants) of a mining claim has complied with 30 U.S.C. 28f and is entitled to perform assessment work in lieu of paying the maintenance fee for the mining claims listed on this form.

**ROUTINE USE:** (1) Adjudication of the claimant(s) certification of waiver from paying the maintenance fee otherwise required by 30 U.S.C. 28f. (2) Disclosure may be made to appropriate Federal agencies when location is made within the agency's geographic area of responsibility. (3) Information from the record and/or the record will be transferred to the appropriate Federal, State, or local agency, or a member of the public in response to a specific request for pertinent information. (4) Information may also be provided to the Department of Justice or in a proceeding before a court or adjudicative body; or to Federal, State, local or foreign agencies when needed for enforcement of civil or criminal codes or applicable regulations concerning title rights upon the public land.

**EFFECT OF NOT PROVIDING INFORMATION:** Disclosure of this information is required by 30 U.S.C. 28f and 43 CFR Part 3830 for those qualified claimants wishing to take the small miner waiver allowed. Failure to supply the information required in this form to support the claimants certification of waiver from payment of the otherwise required maintenance fees will result in the waiver being disallowed and the mining claims subject to forfeiture by BLM under 30 U.S.C. 28i.

The Paperwork Reduction Act of 1995 requires us to inform you that:

This information is being collected to allow the BLM to determine if you qualify for a waiver from the payment of \$100 per mining claim or site maintenance fee established in 30 U.S.C. 28f and the implementing regulations at 43 CFR 3830. A response to this request is required in accordance with the statute to obtain your benefit.

BLM would like you to know that you do not have to respond to this, or any other, Federal agency-sponsored information collection unless it displays a currently valid OMB control number.

Public reporting burden for this form is estimated to average 8 minutes (0.133 hours) per response, including time to review instructions, gathering and maintaining data, and completing and reviewing the form. Direct comments regarding this burden estimate, or any other aspect of this form, to the U.S. Department of the Interior, Bureau of Land Management, (1004-0114) Bureau Clearance Officer (WO-630), Mail Stop 401 LS, 1849 C St., N.W., Washington, D.C. 20240.

FOR OFFICIAL USE ONLY

2002 AUG - 7 10:46

RECEIVED  
B.L.M. AZ STATE OFFICE

DEPARTMENT OF THE INTERIOR  
BUREAU OF LAND MANAGEMENT

Missing Yearly Attachments for

Enter\_Year 2002

AMC 355345

✓ BARKUBEIN DUANE  
4704 E HOBART  
MESA, AZ 85205

Lead File Number - AMC355345;

Serial Number

AMC355345

Mc Claim Nm

ROCK 1

Last Assess Yr

2001

AMC 355 345

Closed 9/1/01  
LM

DEPARTMENT OF THE INTERIOR  
BUREAU OF LAND MANAGEMENT  
Missing Yearly Attachments for      Enter\_Year 2002

---

ROCK CABIN MINING CO  
BOX 1318  
BLK CANYON CITY, AZ 85324

REAVES ROBERT L  
BOX 1318  
BLK CANYON CITY, AZ 85324

*Returned  
6-14-08*

Lead File Number -      AMC355345;

Serial Number

AMC355345

Mc Claim Nm

ROCK 1

Last Assess Yr

2001



# United States Department of the Interior

## BUREAU OF LAND MANAGEMENT

Arizona State Office  
222 N. Central Avenue  
Phoenix, Arizona 85004  
www.az.blm.gov

MAY 23 2002

IN REPLY REFER TO:

3800 (957) DDM

AMC 355345

CERTIFIED MAIL - RETURN RECEIPT REQUESTED

### DECISION

Mining Claimant(s)	:	Mining Claim(s)
as Shown on the	:	
Enclosed Sheet(s)	:	

### Mining Claims Declared Forfeited

The mining claims listed on the attached sheet have been declared forfeited for failure to file the required small miner's maintenance fee waiver (waiver) or pay the annual non-refundable maintenance fee of \$100.

Claimants are required to pay an annual non-refundable maintenance fee of \$100 or submit a waiver, on or before September 1, of each year. These requirements were established by 30 U.S.C. 28f-k, as amended by the Act of November 5, 2001 (Public Law 107-63; 115 Stat. 414) at 43 CFR 3833.1-5, 1-6, and 1-7.

Our records do not show receipt of a maintenance fee payment, or waiver received on or before September 1, 2001, for the year 2002, for the mining claim(s) listed on the enclosed sheet(s), and therefore, the claims are declared forfeited.

You are required to reclaim all areas disturbed by your activities on lands encompassed by your mining claim(s) and/or site(s). After you complete the reclamation, you must notify the authorized officer of the appropriate surface managing agency so that the authorized officer may conduct a final site inspection and determine whether you may be released from liability. If you fail to reclaim the land to the satisfaction of the authorized officer, the surface management agency may cite you for noncompliance under its surface management regulations.

For lands administered by the BLM, if you fail to reclaim the lands to the satisfaction of the authorized officer as required in 43 CFR Subpart 3809, BLM will issue an order of noncompliance under 43 CFR 3809.601(a). If you fail to comply with the noncompliance order, BLM may take further action under 43 CFR 3809.604. Failure to conduct reclamation is a prohibited act that may subject you to criminal penalties. See 43 CFR 3809.605(h) and 43 CFR 3809.700.

If your occupancy has been terminated and you fail to remove structures, material, and equipment, and any personal property in accordance with the regulations in 43 CFR 3715.5-1, BLM may dispose of the property. In accordance with 43 CFR 3715.5-2, you will remain liable for the costs BLM incurs in removing and disposing of the property.

This decision may be appealed to the Interior Board of Land Appeals, Office of the Secretary, in accordance with the regulations contained in 43 CFR, Part 4 and the enclosed Form 1842-1. If an appeal is taken, your notice of appeal must be filed in this office (at the above address) within 30 days from receipt of this decision. The appellant has the burden of showing that the decision appealed from is in error.

If you wish to file a petition pursuant to regulation 43 CFR 4.21 (58 FR 4939, January 19, 1993) or 43 CFR 2804.1 for a stay of the effectiveness of this decision during the time that your appeal is being reviewed by the Board, the petition for a stay must accompany your notice of appeal. A petition for a stay is required to show sufficient justification based on the standards listed below. Copies of the notice of appeal and petition for a stay must also be submitted to each party named in this decision and to the Interior Board of Land Appeals and to the appropriate Office of the Solicitor (see 43 CFR 4.413) at the same time the original documents are filed with this office. If you request a stay, you have the burden of proof to demonstrate that a stay should be granted.

#### Standards for Obtaining a Stay

Except as otherwise provided by law or other pertinent regulation, a petition for a stay of a decision pending appeal shall show sufficient justification based on the following standards:

- (1) The relative harm to the parties if the stay is granted or denied,
- (2) The likelihood of the appellant's success on the merits,
- (3) The likelihood of immediate and irreparable harm if the stay is not granted, and
- (4) Whether the public interest favors granting the stay.

If no appeal, or noncompliance, with the above occurs, this decision constitutes final administrative action of this Department as it affects the mining claims. No appeal, protest or petition for reconsideration will be entertained from this decision after the appeal period has expired.

Please include your AMC serial number(s) on all correspondence. If additional information is required, please call Dorie Morrison at (602) 417-9355.



Ivy J. Garcia  
Group Administrator  
Lands and Minerals Adjudication

Enclosure

**SENDER: COMPLETE THIS SECTION**

- Complete items 1, 2, and 3. Also complete item 4 if Restricted Delivery is desired.
- Print your name and address on the reverse so that we can return the card to you.
- Attach this card to the back of the mailpiece, or on the front if space permits.

1. Article Addressed to:

**Duane Barkubein**  
**4704 E. Hobbart**  
**Mesa, AZ 85202**  
**(957)DDM355345 (42)**

2. Article Number (Copy from service label)

7000 1670 0000 9171 6971

**COMPLETE THIS SECTION ON DELIVERY**

A. Received by (Please Print Clearly) B. Date of Delivery

DUANE BARKUBEIN \$2502

C. Signature

X Duane Barkubein

☐ Agent

☐ Addressee

D. Is delivery address different from item 1?

☐ Yes

If YES, enter delivery address below:

☐ No

3. Service Type

☒ Certified Mail

☐ Express Mail

☐ Registered

☒ Return Receipt for Merchandise

☐ Insured Mail

☐ C.O.D.

4. Restricted Delivery? (Extra Fee)

☐ Yes

UNITED STATES POSTAL SERVICE



First-Class Mail  
Postage & Fees Paid  
USPS  
Permit No. G-10

- Sender: Please print your name, address, and ZIP+4 in this box •

BUREAU OF LAND MANAGEMENT  
ARIZONA STATE OFFICE  
222 NORTH CENTRAL AVENUE  
PHOENIX, AZ 85004-2203

2002 MAY 29 A 9:34

ARIZONA  
STATE OFFICE  
PHOENIX, ARIZONA  
957



UNITED STATES  
DEPARTMENT OF THE INTERIOR

Bureau of Land Management  
Arizona State Office  
222 N. Central Avenue  
Phoenix, AZ 85004-2203

OFFICIAL BUSINESS

PENALTY FOR PRIVATE USE, \$300

FOLD AT DOTTED LINE

CERTIFIED MAIL



7000 1670 0000 9171 6988



Rock Cabin Mining Co.  
P.O. Box 1318  
Blk. Canyon City, AZ 85324



ARIZONA  
STATE OFFICE  
PHOENIX, ARIZONA

2002 JUN 14 A 9:16

RECEIVED  
BUREAU OF  
LAND MANAGEMENT

RETURN RECEIPT  
REQUESTED

5-24

6-3-02

6-8

CERTIFIED  
MAIL

SENDER: COMPLETE THIS SECTION

- Complete items 1, 2, and 3. Also complete item 4 if Restricted Delivery is desired.
- Print your name and address on the reverse so that we can return the card to you.
- Attach this card to the back of the mailpiece, or on the front if space permits.

1. Article Addressed to:

Rock  
Robin Cabin Mining Co.  
P.O. Box 1318  
Blk. Canyon City, AZ 85324  
(957)DDM AMC355345 (42)

COMPLETE THIS SECTION ON DELIVERY

A. Received by (Please Print Clearly) B. Date of Delivery

C. Signature

X

☐ Agent  
☐ Addressee

D. Is delivery address different from item 1?  
If YES, enter delivery address below:

☐ Yes  
☐ No

3. Service Type

☒ Certified Mail ☐ Express Mail  
☐ Registered ☒ Return Receipt for Merchandise  
☐ Insured Mail ☐ C.O.D.

4. Restricted Delivery? (Extra Fee)

☐ Yes

2. Article Number (Copy from service label)

7000 1670 0000 9171 6988

Receipt No. 348189

Trans No. 366268

LEAD FILE #'S 253419

355344

AMC Number	Code	Amount
355346	481	\$5.00
TOTAL:	481	\$5.00

Date of Doc 8-1-01

Date of Rec't 8-1-01

Amount Rec'd \_\_\_\_\_

Amount Earned \_\_\_\_\_

480 POL  
481 NOI  
482 MAINT  
396 TRANS  
635 AMEND

AMC Number	Code	Amount
<b>TOTAL:</b>		\$

Date Entered: 8-3-01 TL

Date Verified: 9-18-01 km

Sent to Accts: 9-18-01 K.h

Date Earned: \_\_\_\_\_

**NOTES:**

**United States Department of the Interior**  
**Bureau of Land Management**  
 BUSINESS & SUPPORT SVCS DIV  
 222 N CENTRAL AVE  
 PHOENIX, AZ 85004 -2203  
 Phone: (602) 417-9200

Receipt	
No:	348189

<b>Transaction #:</b> 366268	
<b>Date of Transaction:</b> 08/01/2001	
<b>CUSTOMER:</b>	EDWARD E COLLINS 104 N. SUNAIRE DR. MESA, AZ 85205

LINE #	QTY	COMMODITY / SUBJECT / ACTION / PRODUCT	REMARKS	UNIT PRICE	TOTAL
1	1.00	LOCATABLE MINERALS / MINING CLAIMS-NOT NEW-UNADJUD, ONE AUTH NO. ONLY / MINING CLAIM MONEY RECEIVED (455)	POL 2001 (1) WAVIER FILED	- n/a -	\$5.00
<b>TOTAL:</b>					<b>\$5.00</b>

PAYMENT INFORMATION			
1	<b>AMOUNT:</b>	\$5.00	<b>POSTMARKED:</b> N/A
	<b>TYPE:</b>	CASH	<b>RECEIVED:</b> 08/01/2001
	<b>NAME:</b> COLLINS, EDWARD E 104 N. SUNAIRE DR. MESA AZ 85205		

REMARKS

CASE SERIAL NUMBER INFORMATION		
TRNS #	LINE #	CASES
366268	1	AMC355346/\$5.00

This receipt was generated by the automated BLM Collections and Billings System and is a paper representation of a portion of the official electronic record contained therein.

Dec 1, 2001  
not.

Return Document to:

For BLM Use Only

AZ-3850-1 (July 1992)

\_\_\_\_\_  
\_\_\_\_\_  
\_\_\_\_\_  
\_\_\_\_\_  
Telephone # ( ) \_\_\_\_\_

1	claim
5.20	
5.20	total
	100

☐ **AFFIDAVIT OF PERFORMANCE OF ANNUAL WORK.**  
Also fill in ITEMS 1 through 9 and the reverse side of this document.

☒ **NOTICE OF INTENTION TO HOLD**  
I intend to hold the claims(s)/site(s) listed on the reverse side of this document for the calendar year 19\_\_\_\_.  
Also fill in ITEMS 1 through 4 and ITEM 9.

NOTICES OF INTENTION TO HOLD ARE FOR MILLSITES AND TUNNEL SITES OR FOR MINING CLAIMS WHEN ASSESSMENT WORK HAS NOT BEEN DONE, REGARDLESS OF WHETHER THE ANNUAL ASSESSMENT HAS BEEN SUSPENDED, DEFERRED, OR NOT YET ACCRUED. THE FILING OF A NOTICE OF INTENTION TO HOLD SHALL NOT RELIEVE THE OWNER OF COMPLYING WITH FEDERAL AND STATE LAWS PERTAINING TO THE PERFORMANCE OF ANNUAL ASSESSMENT WORK. NOTICES OF INTENTION TO HOLD FOR MILL SITES OR TUNNEL SITES NEED NOT BE COUNTY RECORDED. FOR MINING CLAIMS THE FORM FILED WITH THE BLM MUST BE IDENTICAL TO THE ONE THAT WAS OR WILL BE FILED WITH THE COUNTY.

Evidence of Annual Assessment Work or a Notice of Intention to Hold must be filed each calendar year following the calendar year in which the claim/site was located.  
**ALL CLAIMS LISTED ON A SINGLE AFFIDAVIT MUST BE CONTIGUOUS.**

1. State of Arizona, County of YAVAPAI CO. ss:  
2. I, (Name) EDWARD E. COLLINS  
3. Reside at (Address) 104 N. SUNAIRE DR  
City MESA, County MARICOPA, State AZ, Zip 85205

being duly sworn, deposes and says that he/she is a citizen of the United States, more than eighteen years of age, that all of the facts set forth in this affidavit/notice, subject to the provisions and penalties of 18 USC 1001 pertaining to the filing of false, fictitious, or fraudulent statements with the United States, are true and correct according to the best of my knowledge, information and belief.

4. Owner's Name and Address (If not shown in items 1-3 above) CHECK HERE IF THIS IS A CHANGE OF ADDRESS ☐  
MARION HERSHNER, 865 W. SPRING VALLEY PARKWAY  
SPRING VALLEY, OHIO 45370

5. That I am personally acquainted with the mining claims(s). The work and improvements were made by and at the expense of the owner(s) of said claim(s). Said contiguous group of claims, listed on the reverse side of this document, are situated in the \_\_\_\_\_ Mining District, YAVAPAI County, Arizona.

6. That between the dates starting at 12 o'clock noon on September 1, 1900 And ending at 12 o'clock noon on September 1, 2001 at least \$ \_\_\_\_\_ Dollars worth of work and improvements were done and performed upon said claim(s) or upon one or more of a contiguous group of claims for the benefit of all, or wholly or partly outside of a contiguous group of claims for the benefit of all, not including the location work.

7. That the following persons were employed to perform the work and improvements described herein: \_\_\_\_\_

8. That the work and improvements performed were: FIRST YEAR NO. Assessment Required  
Marion Hershner

9. Dated: 10/16/01, Signature: Edward E. Collins  
SUBSCRIBED AND SWORN TO before me, a Notary Public, this 16TH day of JUNE, 19 2001  
by EDWARD COLLINS & MARION HERSHNER  
Notary Public Nancy A. Serden  
MY COMMISSION EXPIRES \_\_\_\_\_



If the claims/sites have consecutive BLM#s and are in the same Township, Range and Section(s), they may be listed as follows:

SAMPLE 1 - 10                      A MC 19640 - 49                      DKT/Pg 1025/1-10                      4N      20W      36  
RECORDING #9106173-82.

CLAIM/SITE NAME		SERIAL NUMBER	Dkt/Pg or Recording # OF ORIGINAL LOCATION NOTICE	TWN SHP	RNG	SEC(S)
1.	ROCK #2	AMC 355346		2E	10N	32
2.		AMC				
3.		AMC				
4.		AMC				
5.		AMC				
6.		AMC				
7.		AMC				
8.		AMC				
9.		AMC				
10.		AMC				
11.		AMC				
12.		AMC				
13.		AMC				
14.		AMC				
15.		AMC				
16.		AMC				
17.		AMC				
18.		AMC				
19.		AMC				
20.		AMC				
21.		AMC				
22.		AMC				
23.		AMC				
24.		AMC				
25.		AMC				
26.		AMC				
27.		AMC				
28.		AMC				
29.		AMC				
30.		AMC				

FILE WITH: BUREAU OF LAND MANAGEMENT, 222 NORTH CENTRAL AVENUE, PHOENIX, ARIZONA 85004-2203 and the respective county recorder, ON OR BEFORE DECEMBER 30th (NOT THE 31st). BLM requires a \$5.00 nonrefundable service charge for each mining claim, mill site or tunnel site.

This form is for the purpose of complying with the laws of the United States Department of the Interior, Bureau of Land Management and the State of Arizona pertaining to assessment work and/or notice of intention to hold. 30 USC 28, 43 CFR 3833.2, ARS 27-208. Subject to Paperwork Reduction Act and Privacy Act statements available at the BLM AZ State Office. This form is not copyrighted. It may be reproduced without restriction.

2001 AUG -1 A 9 41  
RECEIVED  
BLM AZ STATE OFFICE

For BLM Use Only

PHOENIX ARIZONA  
2001 JUL 1 P 3:30  
RECEIVED  
Filed with BLM, but not  
accepted this date.

UNITED STATES  
DEPARTMENT OF THE INTERIOR  
BUREAU OF LAND MANAGEMENT

MAINTENANCE FEE WAIVER CERTIFICATION

SEE INSTRUCTIONS ON REVERSE

142  
AMC 355345  
FORM APPROVED  
OMB NO. 1004-0114  
Expires: December 31, 2002

1. This small miner waiver is filed for the assessment year beginning at noon on September 1, 01 and ending at noon on September 1, 02
2. The undersigned and all related parties owned ten or fewer mining claims, mill, or tunnel sites located and maintained on Federal lands in the United States of America on September 1, 01.
3. The undersigned have performed the assessment work **required by law** for each mining claim listed **prior to filing this waiver** and understand that by filing this form; an affidavit of assessment work **must** be recorded by the December 30th following the filing of this waiver.
4. The undersigned understand that if the assessment work obligation has not yet come due under 30 U.S.C. 28 (for those claims in their first assessment year only); a notice of intent to hold reciting this condition **must** be recorded by the December 30th following the filing of this waiver.
5. The undersigned understand that mill and tunnel sites may also be listed upon this waiver and be waived from payment of the maintenance fee; and that a notice of intent to hold for these sites is required to be recorded by the December 30th immediately following the filing of this waiver.
6. The undersigned understand and acknowledge that pursuant to 43 U.S.C. 1212 and 18 U.S.C. 1001; the filing or recording of a false, fictitious, or fraudulent document with the Bureau of Land Management may result in a fine of up to \$250,000, a prison term not to exceed five years, or both.
7. The mining claims, mill or tunnel sites for which this waiver from payment of the maintenance fees is requested are:

CLAIM OR SITE NAME	BLM RECORDATION SERIAL NUMBER
1. <u>ROCK #2</u>	<u>AMC 355346</u>
2.	
3.	
4.	
5.	
6.	
7.	
8.	
9.	
10.	

The owner(s) (claimants) of the above mining claims and sites are:

MARION H. HERSHNER  
(Owner's Name - Please Print)  
865 SPRING VALLEY PAINT. RD  
(Street or P.O. Box)  
SPRING VALLEY OHIO 45370  
(City) (State) (Zip Code)

  
(Owner's Signature)

EDWARD E. COLLINS  
(Owner's Name - Please Print)  
104 N. SONAIRE DR  
(Street or P.O. Box)  
MESA AZ 85205  
(City) (State) (Zip Code)

  
(Owner's Signature)

\_\_\_\_\_  
(Owner's Name - Please Print)  
\_\_\_\_\_  
(Street or P.O. Box)  
\_\_\_\_\_  
(City) (State) (Zip Code)

\_\_\_\_\_  
(Owner's Signature)

(Continued on reverse)

VERIFIED  
8/21/01 pw

ENTERED IN COMPUTER  
R2 8/8/2001

(Owner's Name - Please Print)	(Owner's Signature)		
(Street or P.O. Box)	(City)	(State)	(Zip Code)
(Owner's Name - Please Print)	(Owner's Signature)		
(Street or P.O. Box)	(City)	(State)	(Zip Code)
(Owner's Name - Please Print)	(Owner's Signature)		
(Street or P.O. Box)	(City)	(State)	(Zip Code)
(Owner's Name - Please Print)	(Owner's Signature)		
(Street or P.O. Box)	(City)	(State)	(Zip Code)

### INSTRUCTIONS

1. This certification is made under the provisions of § 1744 of Title 43 and § 28-28k of Title 30 of the United States Code; and the regulations thereunder (43 CFR Part 3830).
2. The claimant(s) **must** fill in the dates in paragraph 1 for the beginning and ending of the assessment year for which this waiver is sought.
3. The claimant(s) **must** fill in the date in paragraph 2 for the beginning of the assessment year for which this waiver is sought.
4. All claim and site names and Bureau of Land Management (BLM) serial numbers **must** be listed for the mining claims, mill sites, and tunnel sites for which the waiver is sought.
5. All owners of the mining claims, mill sites, and tunnel sites and their addresses **must** be given.
6. This waiver form **must** be signed by all the claimants or their designated agent, in original form. If an agent is designated, a notarized designation of agent, signed by all of the claimants with proper address given, **must** be submitted with this waiver.
7. This form **must** be filed no later than September 1st for the upcoming assessment year in the BLM State Office where the mining claims or sites are recorded, or the waiver cannot be granted by the BLM. (Example: to obtain a waiver for the assessment year 2000, which begins at noon on September 1, 1999, you **must** qualify for and file for a waiver no later than September 1, 1999 in the proper BLM State Office).
8. For all mining claims which require assessment work, you **must** record an affidavit of labor on or before the December 30th immediately following the filing of this waiver. For all other mining claims or sites waived, you **must** record a notice of intent to hold on or before the December 30th immediately following the filing of this waiver.
9. Mill and tunnel sites may also be listed upon this waiver and be waived from payment of the maintenance fee. A notice of intent to hold for these sites is required to be filed by the December 30th following the filing of this waiver.

### NOTICE/BURDEN HOURS STATEMENT

The Privacy Act of 1974, *as amended*, and the regulation in 43 CFR 2.48(d) provide that you be furnished the following information in connection with the information required by this certification of waiver from rental fees.

**AUTHORITY:** 30 U.S.C. 28-28k; 43 U.S.C. 1201, 1457, 1740, and 1744; and 43 CFR 3830.

**PRINCIPLE PURPOSE:** This information is to be used to verify that the owner(s) (claimants) of a mining claim has complied with 30 U.S.C. 28f and is entitled to perform assessment work in lieu of paying the maintenance fee for the mining claims listed on this form.

**ROUTINE USE:** (1) Adjudication of the claimant(s) certification of waiver from paying the maintenance fee otherwise required by 30 U.S.C. 28f. (2) Disclosure may be made to appropriate Federal agencies when location is made within the agency's geographic area of responsibility. (3) Information from the record and/or the record will be transferred to the appropriate Federal, State, or local agency, or a member of the public in response to a specific request for pertinent information. (4) Information may also be provided to the Department of Justice or in a proceeding before a court or adjudicative body; or to Federal, State, local or foreign agencies when needed for enforcement of civil or criminal codes or applicable regulations concerning title rights upon the public land.

**EFFECT OF NOT PROVIDING INFORMATION:** Disclosure of this information is required by 30 U.S.C. 28f and 43 CFR Part 3830 for those qualified claimants wishing to take the small miner waiver allowed. Failure to supply the information required in this form to support the claimants certification of waiver from payment of the otherwise required maintenance fees will result in the waiver being disallowed and the mining claims subject to forfeiture by BLM under 30 U.S.C. 28i.

The Paperwork Reduction Act of 1995 requires us to inform you that:

This information is being collected to allow the BLM to determine if you qualify for a waiver from the payment of \$100 per mining claim or site maintenance fee established in 30 U.S.C. 28f and the implementing regulations at 43 CFR 3830. A response to this request is required in accordance with the statute to obtain your benefit.

BLM would like you to know that you do not have to respond to this, or any other, Federal agency-sponsored information collection unless it displays a currently valid OMB control number.

Public reporting burden for this form is estimated to average 8 minutes (0.133 hours) per response, including time to review instructions, gathering and maintaining data, and completing and reviewing the form. Direct comments regarding this burden estimate, or any other aspect of this form, to the U.S. Department of the Interior, Bureau of Land Management, (1004-0114) Bureau Clearance Officer (WO-630), Mail Stop 401 LS, 1849 C St., N.W., Washington, D.C. 20240.

PHOENIX, ARIZONA  
 FOR OFFICIAL USE ONLY  
 2001 JUL -1 P 3:30  
 FILED WITH BLM; NOT NOT  
 ACCEPTED THIS DATE.

Receipt No. 293873

Trans No. 309922

LEAD FILE #'S \_\_\_\_\_

AMC 355345

AMC Number	Code	Amount
355346	396	5.00
TOTAL:		\$ 5.00

Date of Doc 4/20/01

Date of Rec't 4/20/01

Amount Rec'd 5.00

**Amount Earned** 5.00

480 POL  
481 NOI  
482 MAINT  
396 TRANS  
635 AMEND

AMC Number	Code	Amount
TOTAL:		\$

Date Entered: 4/24/01 MTJ

Date Verified: DM 4/20/01

Sent to Accts: 4/24/01

**Date Earned:** \_\_\_\_\_

**NOTES:**

**NOTICE!!**

**These documents have been scanned!**

**Do not place un-scanned documents beneath this notice!**

**Do not remove this notice from this file!**

GPO Jacket No. 560-102  
Print Order 61540  
Rise Business Services, LLC  
Job=AZ15 7/1/2019



Box Number= AZ15136



Claim Begin-End: AMC355345-AMC355346

**5 Miscellaneous**



AZ15136-9

AMC355012-AMC355391

**NO  
DOCUMENTS  
FOUND**

NO DOCUMENTS FOUND  
NO DOCUMENTS FOUND

**NOTICE!!**

**These documents have been scanned!**

**Do not place un-scanned documents beneath this notice!**

**Do not remove this notice from this file!**

GPO Jacket No. 560-102  
Print Order 61540  
Rise Business Services, LLC  
Job=AZ15 7/1/2019



Box Number= AZ15136



Claim Begin-End: AMC355345-AMC355346

**6 Location Notices-Amendments and Supporting Documents**



AZ15136-9

AMC355012-AMC355391

DEPARTMENT OF THE INTERIOR  
BUREAU OF LAND MANAGEMENT  
MINING CLAIMS  
(LIVE) Serial Register Page

RunDate/Time: 03/27/01 02:33 PM

Page 1 of 2

01 10-21-1976;090STAT0090;43USC1744  
Case Type 384201: PLACER CLAIM  
Claim Name: ROCK 1  
Commodity :  
Case Disposition: ACTIVE

Serial Number  
AMC355345

Name & Address			Int Rel	% Interest
BARKUBEIN DUANE	4704 E HOBART	MESA, AZ 85205	CLAIMANT	0.0000000
REAVES ROBERT L	BOX 1318	BLK CANYON CITY, AZ 85324	CLAIMANT	0.0000000
ROCK CABIN MINING CO	BOX 1318	BLK CANYON CITY, AZ 85324	CLAIMANT	0.0000000

Mer Twp Rng Sec	Quadrant	District/Resource	County
14 0100N 0020E 031	SE	PHOENIX FIELD OFFICE	YAVAPAI

Act Date	Code	Action	Action Remarks	Receipt Number
03/17/2001	403	LOCATION DATE		
03/23/2001	395	RECORDATION NOTICE RECD		
03/23/2001	484	LOCATION YEAR/MAINTENANCE FEE	2001	278617
03/27/2001	669	LAND STATUS CHECKED		
03/23/2001	501	ACCT ADV IN LEAD FILE	AMC355345-355346;	

*Done  
3/27/01*

Line Nr Remarks

MINING CLAIM STATUS REPORT

Status Checked By: KC  
MTP Checked By: KC  
GEO Checked By: KC 3/29/01  
Preadjudication By: [Signature]  
Final Adjudication By: [Signature]

LEAD SERIAL NO. AMC 355343 THROUGH AMC 355346

LODE	@ \$25 = \$	50	Location Fee
PLACER	@ \$10 = \$	20	Service Fee--curable defect
MILL SITE	@ \$100 = \$	200	Claim Maintenance Fee
TUNNEL SITE		270.00	TOTAL FEES
ASSOCIATION		78	Copy Fees
PLACER		270.78	Overage <input type="checkbox"/> Shortage <input type="checkbox"/>
			TOTAL RECEIVED

OVER-THE-COUNTER: ☒ MAIL: ☐ Timely Filed: YES ☒ NO ☐

LEGAL DESCRIPTION:

T 10N	R 2E	S 31, 32	T	R	S
T	R	S	T	R	S
T	R	S	T	R	S
T	R	S	T	R	S

GENERAL JURISDICTION: BLM ☒ or NATIONAL FOREST ☐ Name

SPLIT ESTATE LAND: SX ☐ PX ☐ SRHE ☐ OTHER ☐ N/A Specify

WILDERNESS AREA (WA): N/A Specify

CLAIMS SUBJECT TO PL 359: YES ☐ NO ☒

PROPER NOTICE FILED IF LOCATING ON SRHE: YES ☐ NO ☒

COMMENTS:

STATUS: PARTIALLY VOID ☐ VOID ☐

PRIVATE MINERALS ☐ WITHDRAWN ☐ OTHER ☐

COMMENTS:

NOTICE OF MINING CLAIM LOCATION

1. TYPE OF NOTICE: ☒ Location ☐ Amendment ☐ Relocation
2. TYPE OF CLAIM OR SITE: ☒ Placer ☐ Lode ☐ Millsite ☐ Tunnelsite
3. The name, address and telephone number of the name(s) to be considered owner(s) is:  
PLEASE PRINT (show additional owners on attached sheet)  
Name: Rock Cabin Mining Co.  
Address: P.O. Box 1318  
City/State/Zip Code: BLACK CANYON CITY, AZ 85324  
Telephone Number (include area code): 623-374-5409
4. The name of the claim: Rock 1
5. The date of location is: 3-17-2001
6. The claim is 2640 feet long and 660 feet wide. The distance from the location monument to each end of the claim is 660 feet in a EAST direction and 2640 feet in a SOUTH direction.
7. The N.W. corner of the claim is 700 FT in South Easterly  
DIRECTION  
from a survey monument or permanent natural object described as old Rock Cabin  
on Portuguese Bend.
8. The general course of the claim is from the NORTH to the South.
9. The location of the claim is in Section(s) 31, Quarter Section(s) E 1/2  
SE 1/4, Township(s) 10 N, Range(s) 2 E, Gila and Salt  
River Meridian, YAVAPAI County, State of Arizona.
10. Is the claim filed under Public Law 359? ☐ yes ☐ no
11. Monument types are 2" PVC PIPE WITH GREEN BAND AND  
2" PVC CAP 4' TALL.

Date 3-23-2001 Signature Quore Bunkubus ☒ Locator  
☐ Agent Only

ANC 355345

## MAP OF MINING CLAIM LOCATION

1. The name of the claim is Rock 1
2. The NE corner of the claim is 700 feet in a SW direction to a survey monument or permanent object as described as old Rock Cabin located on Portuguese Bend.
3. The type of location monument is 2" PVC Pipe 4' Tall with Cap.
4. The bearing and distance between the corners of the claim are beginning at the N.E. corner of the claim, 660 feet in a EAST direction to the N.W corner, then 2640 feet in a South. direction to the S.W corner, then 660 feet in a WEST direction to the S.E. corner, then 2640 feet in a NORTH direction to the point of beginning.
5. Please indicate the distance and bearings between claim corners and a recognized survey monument or landmark. Indicate the distance from the location monument to each end of the claim.

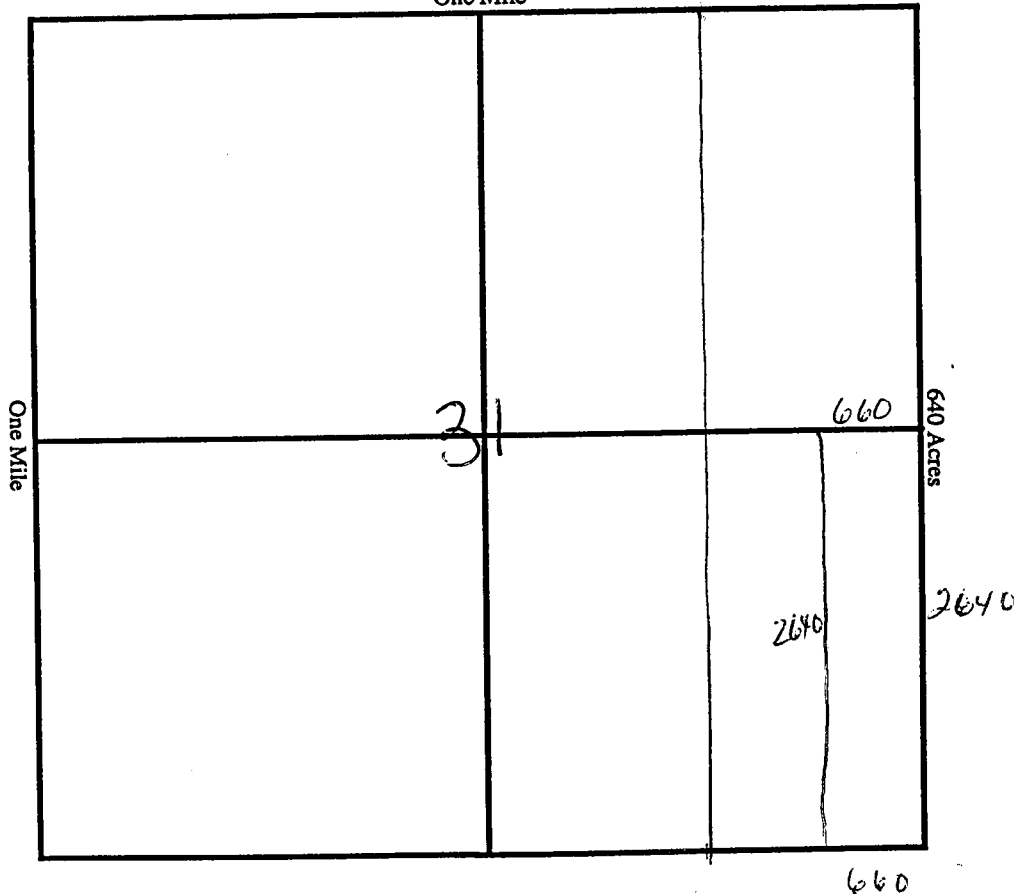
## MAP

One Inch = One Thousand Feet

North Arrow



One Mile



Section 31, Quarter Section E<sup>1</sup>/<sub>2</sub>, SE<sup>1</sup>/<sub>4</sub>, Range 2 E,  
Township 10 N, G&SR Meridian, YAVA PAI County, Arizona.

Date 3-23-2001

Signature Quore Buckenburg

CLAIM NAME Block 1

**Additional Owners:**

Name: DUANE BACKUBEIN

Address: 4704 E HOBART

City/State/Zip Code: MESA, AZ 85205

Telephone Number (area code): 480-641-0283

Name: Robert Reaves

Address: P. O. BOX 1318

City/State/Zip Code: Black Canyon City, AZ 85324

Telephone Number (area code): 623 374 5409

Name: \_\_\_\_\_

Address: \_\_\_\_\_

City/State/Zip Code: \_\_\_\_\_

Telephone Number (area code): \_\_\_\_\_

Name: \_\_\_\_\_

Address: \_\_\_\_\_

City/State/Zip Code: \_\_\_\_\_

Telephone Number (area code): \_\_\_\_\_

Name: \_\_\_\_\_

Address: \_\_\_\_\_

City/State/Zip Code: \_\_\_\_\_

Telephone Number (area code): \_\_\_\_\_

Name: \_\_\_\_\_

Address: \_\_\_\_\_

City/State/Zip Code: \_\_\_\_\_

Telephone Number (area code): \_\_\_\_\_

Name: \_\_\_\_\_

Address: \_\_\_\_\_

City/State/Zip Code: \_\_\_\_\_

Telephone Number (area code): \_\_\_\_\_

406 555 345

RECEIVED  
POSTAL SERVICE  
JUN 23 10:47  
PHOENIX, ARIZONA

County Recordation Information:

NOTICE OF MINING CLAIM LOCATION

1. TYPE OF NOTICE: ☒ Location ☐ Amendment ☐ Relocation
2. TYPE OF CLAIM OR SITE: ☒ Placer ☐ Lode ☐ Millsite ☐ Tunnelsite
3. The name, address and telephone number of the name(s) to be considered owner(s) is:  
**PLEASE PRINT** (show additional owners on attached sheet)
- Name: Rock Cabin Mining  
Address: PO Box 1318  
City/State/Zip Code: Black Canyon City, AZ 85324  
Telephone Number (include area code): 623 374 5409
4. The name of the claim: Rock 2
5. The date of location is: 03-23-2001
6. The claim is 1320' feet long and 660' feet wide. The distance from the location monument to each end of the claim is 1320 feet in a east direction and 660' feet in a south direction.
7. The NW corner of the claim is 2000' SE east of old Rock Cabin on Portuguese bend. from a survey monument or permanent natural object described as \_\_\_\_\_.
8. The general course of the claim is from the west to the east.
9. The location of the claim is in Section(s) 32, Quarter Section(s) N 1/2 SW 1/4 SW 1/4, Township(s) 10 N, Range(s) 2 E, Gila and Salt River Meridian, Yavapai County, State of Arizona.
10. Is the claim filed under Public Law 359? ☐ yes ☐ no
11. Monument types are 2" pvc 4' high with cap.

Date 03-23-2001

Signature

Robert L. Brewer

☒ Locator  
☐ Agent Only

FILE 333346

# MAP OF MINING CLAIM LOCATION

1. The name of the claim is Rock 2
2. The NW corner of the claim is 2000' feet in a SE direction to a survey monument or permanent object as described as O/D Rock cabin on portuguese
3. The type of location monument is 2" PVC 4' high with cap
4. The bearing and distance between the corners of the claim are beginning at the NW corner of the claim, 1320 feet in a East direction to the NE corner, then 660 feet in a South direction to the SE corner, then 1320 feet in a West direction to the SW corner, then 660 feet in a North direction to the point of beginning.
5. Please indicate the distance and bearings between claim corners and a recognized survey monument or landmark. Indicate the distance from the location monument to each end of the claim.

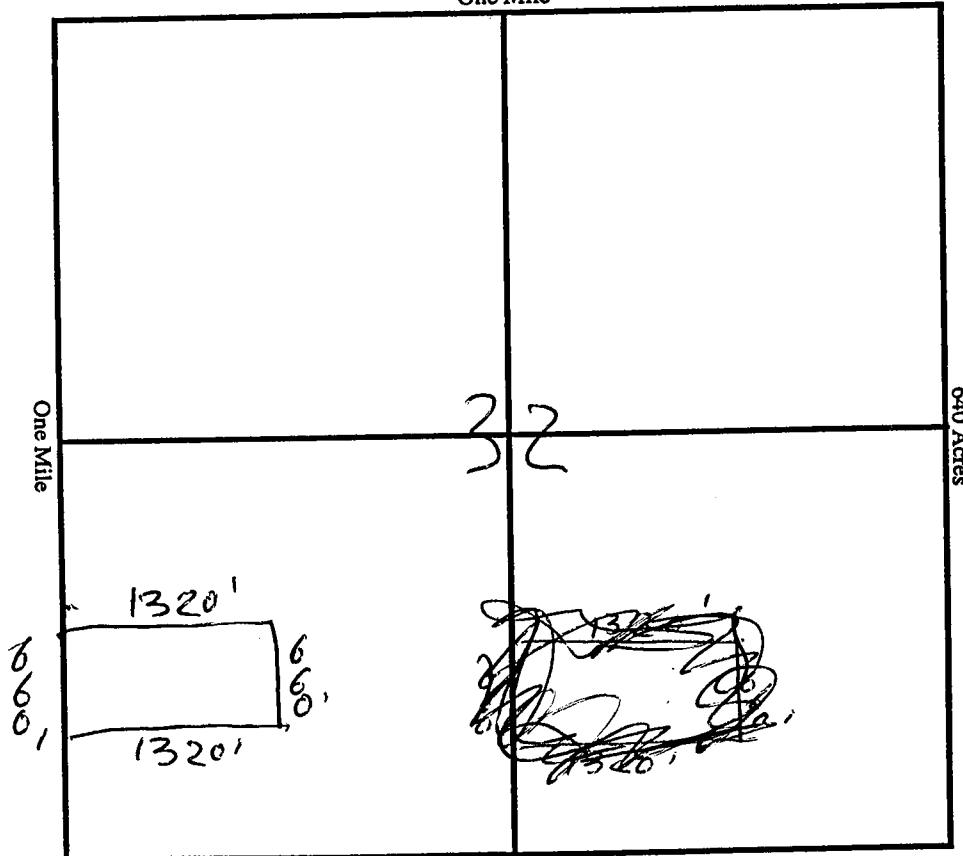
## MAP

One Inch = One Thousand Feet

North Arrow



One Mile



Section 32, Quarter Section N<sup>1</sup>/<sub>2</sub> SW <sup>1</sup>/<sub>4</sub> SW <sup>1</sup>/<sub>4</sub>, Range 10 N,  
Township 2 E, G&SR Meridian, Yavapai County, Arizona.

Date 03-23-2001

Signature

Robert L. Brown

CLAIM NAME ALK 2

**Additional Owners:**

Name: Robert Reaves

Address: P.O. Box 1318

City/State/Zip Code: Black Canyon City, AZ 85324

Telephone Number (area code): 623 374 5409

Name: DUANE BARKUBEIN

Address: 4204 E Hobart

City/State/Zip Code: MEGA, AZ 85205

Telephone Number (area code): 480-641-0283

Name: \_\_\_\_\_

Address: \_\_\_\_\_

City/State/Zip Code: \_\_\_\_\_

Telephone Number (area code): \_\_\_\_\_

Name: \_\_\_\_\_

Address: \_\_\_\_\_

City/State/Zip Code: \_\_\_\_\_

Telephone Number (area code): \_\_\_\_\_

Name: \_\_\_\_\_

Address: \_\_\_\_\_

City/State/Zip Code: \_\_\_\_\_

Telephone Number (area code): \_\_\_\_\_

Name: \_\_\_\_\_

Address: \_\_\_\_\_

City/State/Zip Code: \_\_\_\_\_

Telephone Number (area code): \_\_\_\_\_

Name: \_\_\_\_\_

Address: \_\_\_\_\_

City/State/Zip Code: \_\_\_\_\_

Telephone Number (area code): \_\_\_\_\_

RECEIVED  
JUL 23 AM 10:47  
FBI - PHOENIX  
OFFICE

AM 355346

**RUN TIME: 14:35**

**DEPARTMENT OF INTERIOR  
BUREAU OF LAND MANAGEMENT**

**RUN DATE: 03/27/01**

**Input Parameters for Geographic Report with Land**

**Admin State: AZ**

**Geographic State:**

**Case Disposition:**

**Case Type:**

**Commodity Code:**

**Pending Action:**

**MTR:**

**MTRS: 14 0100N 0020E 031,14 0100N 0020E 032**

**Total Rows Returned: 34**

**NO WARRANTY IS MADE BY BLM  
FOR USE OF THE DATA FOR  
PURPOSES NOT INTENDED BY  
BLM**

Run Date: 03/27/2001  
RUN TIME:14:36  
STATE: AZ

UNITED STATES DEPARTMENT OF INTERIOR  
BUREAU OF LAND MANAGEMENT  
GEOGRAPHIC REPORT WITH LAND  
Sorted by Meridian Township Range

Page: 1

Serial Number: AZA 022689

Total Case Acres: 2,161.98

<u>Casetype</u>	<u>Case Disp</u>				<u>SECT</u>	<u>SUR TYP</u>	<u>SUR NR</u>	<u>SUF</u>	<u>SUBDIVISION</u>	<u>ACT PEND</u>
206400	AUTHORIZED	14	0100N	0020E	031	1		1	PTS OF LOTS 1, 6-9; W2SENE,SWNESW,E2W2SESW;	
						A			W2SESESW,E2E2NWSE;	
								1	E2NESWSE,W2NWSESE;	
								2	SENWSESE,N2SWSESE;	
								3	SESWSESE;	
								4		

Serial Number: AZA 022699PT

Total Case Acres: 12,382.94

<u>Casetype</u>	<u>Case Disp</u>				<u>SECT</u>	<u>SUR TYP</u>	<u>SUR NR</u>	<u>SUF</u>	<u>SUBDIVISION</u>	<u>ACT PEND</u>
221006	AUTHORIZED	14	0100N	0020E	031	A			E2SW;	Y
						L			3-5,7-10;	Y

N/A

Serial Number: AZA 025714

Total Case Acres: 1

<u>Casetype</u>	<u>Case Disp</u>				<u>SECT</u>	<u>SUR TYP</u>	<u>SUR NR</u>	<u>SUF</u>	<u>SUBDIVISION</u>	<u>ACT PEND</u>
380913	CLOSED	14	0100N	0020E	031	1		1	PART;	

Serial Number: AZA 027457

Total Case Acres: 1

<u>Casetype</u>	<u>Case Disp</u>				<u>SECT</u>	<u>SUR TYP</u>	<u>SUR NR</u>	<u>SUF</u>	<u>SUBDIVISION</u>	<u>ACT PEND</u>
380913	CLOSED	14	0100N	0020E	032	1		1	PART;	

Serial Number: AZA 027521

Total Case Acres: 1

<u>Casetype</u>	<u>Case Disp</u>				<u>SECT</u>	<u>SUR TYP</u>	<u>SUR NR</u>	<u>SUF</u>	<u>SUBDIVISION</u>	<u>ACT PEND</u>
-----------------	------------------	--	--	--	-------------	----------------	---------------	------------	--------------------	-----------------

Run Date: 03/27/2001  
RUN TIME:14:36  
STATE: AZ

UNITED STATES DEPARTMENT OF INTERIOR  
BUREAU OF LAND MANAGEMENT  
GEOGRAPHIC REPORT WITH LAND  
Sorted by Meridian Township Range

Page: 2

Serial Number: AZA 027521

380913 CLOSED

031 1 1 PART;

Serial Number: AZA 027657

Total Case Acres: 1

Casetype Case Disp

14

0100N

0020E

SECT SUR TYP SUR NR SUF SUBDIVISION

ACT PEND

380913 CLOSED

031 1 1 PART;

Serial Number: AZA 027896

Total Case Acres: 1

Casetype Case Disp

14

0100N

0020E

SECT SUR TYP SUR NR SUF SUBDIVISION

ACT PEND

380913 AUTHORIZED

032 A SE;

Serial Number: AZA 027897

Total Case Acres: 1

Casetype Case Disp

14

0100N

0020E

SECT SUR TYP SUR NR SUF SUBDIVISION

ACT PEND

380913 CLOSED

032 A NE;

Serial Number: AZA 027898

Total Case Acres: 1

Casetype Case Disp

14

0100N

0020E

SECT SUR TYP SUR NR SUF SUBDIVISION

ACT PEND

380913 CLOSED

032 A SE;

Serial Number: AZA 028082

Total Case Acres: 1

Casetype Case Disp

14

0100N

0020E

SECT SUR TYP SUR NR SUF SUBDIVISION

ACT PEND

380913 CLOSED

031 1 1 PORTION OF;

Serial Number: AZA 028083

Run Date: 03/27/2001  
RUN TIME:14:36  
STATE: AZ

UNITED STATES DEPARTMENT OF INTERIOR  
BUREAU OF LAND MANAGEMENT  
GEOGRAPHIC REPORT WITH LAND  
Sorted by Meridian Township Range

Page: 3

Serial Number: AZA 028083

Total Case Acres: 1

<u>Casetype</u>	<u>Case Disp</u>				<u>SECT</u>	<u>SUR TYP</u>	<u>SUR NR</u>	<u>SUF</u>	<u>SUBDIVISION</u>	<u>ACT PEND</u>
380913	CLOSED	14	0100N	0020E	031	1		1	PORTION OF N2;	

Serial Number: AZA 028084

Total Case Acres: 1

<u>Casetype</u>	<u>Case Disp</u>				<u>SECT</u>	<u>SUR TYP</u>	<u>SUR NR</u>	<u>SUF</u>	<u>SUBDIVISION</u>	<u>ACT PEND</u>
380913	CLOSED	14	0100N	0020E	031	1		1	N2;	

Serial Number: AZA 028093

Total Case Acres: 1

<u>Casetype</u>	<u>Case Disp</u>				<u>SECT</u>	<u>SUR TYP</u>	<u>SUR NR</u>	<u>SUF</u>	<u>SUBDIVISION</u>	<u>ACT PEND</u>
380913	AUTHORIZED	14	0100N	0020E	032	1		1	PORTION OF;	

Serial Number: AZA 029605

Total Case Acres: 1

<u>Casetype</u>	<u>Case Disp</u>				<u>SECT</u>	<u>SUR TYP</u>	<u>SUR NR</u>	<u>SUF</u>	<u>SUBDIVISION</u>	<u>ACT PEND</u>
380913	CLOSED	14	0100N	0020E	032	A			W2NW;	

Serial Number: AZA 029768

Total Case Acres: 2

<u>Casetype</u>	<u>Case Disp</u>				<u>SECT</u>	<u>SUR TYP</u>	<u>SUR NR</u>	<u>SUF</u>	<u>SUBDIVISION</u>	<u>ACT PEND</u>
380913	AUTHORIZED	14	0100N	0020E	031	1		1	NE;	

Serial Number: AZA 029769

Total Case Acres: 2

<u>Casetype</u>	<u>Case Disp</u>				<u>SECT</u>	<u>SUR TYP</u>	<u>SUR NR</u>	<u>SUF</u>	<u>SUBDIVISION</u>	<u>ACT PEND</u>
380913	AUTHORIZED	14	0100N	0020E	031	1		1	NW;	

Run Date: 03/27/2001  
RUN TIME:14:36  
STATE: AZ

UNITED STATES DEPARTMENT OF INTERIOR  
BUREAU OF LAND MANAGEMENT  
GEOGRAPHIC REPORT WITH LAND  
Sorted by Meridian Township Range

Page: 4

Serial Number: AZA 029769

Serial Number: AZA 029793

Total Case Acres: 3

<u>Casetype</u>	<u>Case Disp</u>				<u>SECT</u>	<u>SUR TYP</u>	<u>SUR NR</u>	<u>SUF</u>	<u>SUBDIVISION</u>	<u>ACT PEND</u>
380913	AUTHORIZED	14	0100N	0020E	031	1		1	N2NE;	

Serial Number: AZA 03102401

Total Case Acres: 112,637

<u>Casetype</u>	<u>Case Disp</u>				<u>SECT</u>	<u>SUR TYP</u>	<u>SUR NR</u>	<u>SUF</u>	<u>SUBDIVISION</u>	<u>ACT PEND</u>
231170	<u>CLOSED</u>	14	0100N	0020E	031	A			E2NE,E2SW,SE;	
						L			1-10;	
						M	3748			
							3750			
					032	A			ALL;	

Serial Number: AZA 031163

Total Case Acres: 1

<u>Casetype</u>	<u>Case Disp</u>				<u>SECT</u>	<u>SUR TYP</u>	<u>SUR NR</u>	<u>SUF</u>	<u>SUBDIVISION</u>	<u>ACT PEND</u>
380913	AUTHORIZED	14	0100N	0020E	032	A			E2;	

Serial Number: AZA 031190

Total Case Acres: 1

<u>Casetype</u>	<u>Case Disp</u>				<u>SECT</u>	<u>SUR TYP</u>	<u>SUR NR</u>	<u>SUF</u>	<u>SUBDIVISION</u>	<u>ACT PEND</u>
380913	CLOSED	14	0100N	0020E	032	A			S2SW;	

Serial Number: AZA 031191

Total Case Acres: 1

<u>Casetype</u>	<u>Case Disp</u>				<u>SECT</u>	<u>SUR TYP</u>	<u>SUR NR</u>	<u>SUF</u>	<u>SUBDIVISION</u>	<u>ACT PEND</u>
380913	PENDING	14	0100N	0020E	032	A			S2SW;	

Run Date: 03/27/2001  
RUN TIME:14:36  
STATE: AZ

UNITED STATES DEPARTMENT OF INTERIOR  
BUREAU OF LAND MANAGEMENT  
GEOGRAPHIC REPORT WITH LAND  
Sorted by Meridian Township Range

Page: 5

Serial Number: AZA 031191

Serial Number: AZA 031391

Total Case Acres: 1

<u>Casetype</u>	<u>Case Disp</u>				<u>SECT</u>	<u>SUR TYP</u>	<u>SUR NR</u>	<u>SUF</u>	<u>SUBDIVISION</u>	<u>ACT PEND</u>
380913	CLOSED	14	0100N	0020E	031	1			ALL;	

# STATUS OF PUBLIC DOMAIN LAND AND MINERAL TITLES AND ACQUIRED LANDS

[illegible]

DIST NO 2

NDS 40 NW

41 NW

42 SV

— 42 SE —

A 9270 PL 359 Sec 6 & 7

A 23340 Special Lands Use Permit

Sec 7 NE1/4 NW1/4

A 22632 R/V 7.5'

Sec 5, Lots 3, 4, SE1/4NW1/4, E1/2SW1/4 M&B

AMC 314184, 314185 & 314187 PL 359 Sec 6

AMC 314637-AMC 314640 PL 359

Sec 7, 18

AZA 27235 R/V

Sec 24, VI/2VI/2NW1/4NW1/4

AZA 27224 R/W

Sec 33, SW1/4SW1/4

AZA 27241 R/W

Sec 16, SE1/4

AZA 27212 R/V

Sec 35, NW1/4NW1/4NE1/4

AZA 27211 R/V

Sec 35, NW1/4NE1/4

AZA 23641 R/V

Sec 5, VI.

Sec 17, SW1/4NE1/4, E1/2NW1/4, SE1/4

Sec 20, NE1/4NE1/4

[illegible]

FRUIT

T. ION  
R. 25

